"BYNDOOR RF EXTENSION BLOCK" IN S.No. 217/1 OF SHIROOR S.No. 268 and 241 OF PADUVERY

S.No. 263/1 OF YEDTHARE VILLAGES.

Scale. 8" 1 mile.
Shirur Village. 284.25 acres.
Paduvery village. 1070.55 acres.
Yedthare Villages 144.75 acres.
Total : 1499.55 acres.

N

To Bantwal.

To Thondle.

No. III.

No. II.

No. I.

No. 3

S.No. 217/1 of Shiroor Village.

S.No. 241 of Paduvery Village.

HENUBEBU

S.No. 263/1 of YEDTHARE VILLAGE

BYNDOOR RESERVE F.

SALLE KULLI

ARABIAN SEA.

S.No. 268 of PADUVERY VILLAGE.

REFERENCE.

Surveyed line 1 2 3
Cairn Nos 1 2 3
Road .....
Cart track .....
Foot path .....
Village Boundary .....
R. F. Boundary line .....

Traced by.
Asst. S. GOWDA.
Surveyor.

Approved.

DIVISIONAL FOREST OFFICER.
SURVEY AND DEMARCATION.
MANGALORE.

File No. AFD 180 FAF 64

MYSORE GOVERNMENT SECRETARIAT

Notes / Correspondence / Collection

Department A+F Section Forest B

Subject :— Reservation of Unreserves of South Kanara.

Forest 12-11-64 25-5-67

Earlier References :—

Later References :— AFD 3 FAF 74.

AFD 13 FAF 74 (corrigendum to Govt. AFD 180 FAF 74 (IV).

AFD 14 FAF 74 (corrigendum to AFD 180 FAF 64 (I) dt 9-1-67)

AFD 97 FAF 74 (Addendum to AFD 180 FAF 64 (XI) dt 10-3-67)

FFD 54 FAF 76 (final notification for Marne Block I, II & III (Chitnkramale R.F. Extn Block)

(Classification ~~A~~ B / ~~C~~) 25/5/67

Notes pages Three

Correspondence pages 370

~~For~~/Not for Section note Book

To be destroyed after —

FFD 89 FAF 75 (Addendum to Notfn No. AFD 180 FAF 64 (viii) dt 9-1-67

Forest 12/11/64 25/5/67

for Under Secretary to Government.

A 1/4/04

No. B-6-15-221/58.
Enc. 14 Proforma

Chief Conservator's Office,
Bangalore, dated 28-6-64

To

The Secretary to Government,
Agriculture & Forest Department,
Bangalore.

Sub: Reservation of Unreserves of South Kanara District - Draft notification under Section 4 of the Madras Forest Act.

In Continuation of this Office letter of even No. dated 29-6-1964, I enclose herewith draft notifications under section 4 of the Madras Forest Act in respect of the following blocks:-

	D.F.O.'s No & Date	Name of the block	Area	Taluk
1.	FOP-FST-908/63-64 4-6-1964	Marne I, II & III	199.50	Karkal
2.	FOP-FST-303/63-64 11-6-1964	Porkala Extension	56.15	Belthangady
3.	FOP-FST-304/63-64 17-10-1963	Shirady-Shisla Extn.	369.90	Belthangady
4.	FOP-FST-842/63-64 10-6-1964	Andar	48-30	Karkal
5.	FOP-FST-571/63-64 21-7-1964	Andinje Block II	94.20	Belthangady
6.	FOP-FST-527/63-64 8-7-1964	Kaniyur	162.20	Belthangady
7.	FOP-FST-596/63-64 8-7-1964	Andinje Block II A	45.30	Belthangady
8.	FOP-FST-336/63-64 8-10-1963	Byndoor Extension	1499.55	Coondapur
9.	FOP-FST-38/63-64 22-9-1964	Hosbettu Extension	147.00	Karkal
10.	FOP-FST-150/64-65 16-9-1964	Shankarnarayan Block II	86.00	Coondapur
11.	FOP-FST-172/64-65 23-9-1964	Kallamundkur	227.50 237.5	Karkal
12.	FOP-FST-65/64-65 19-9-1964	Mudkody	89.50	Belthangady
13.	FOP-FST-237/64-65 17-9-1964	Albady Block II	151.00	Coondapur
14.	FOP-FST-271/64-65 18-9-1964	Pumale Extension Block II	112.00	Puttur.

P.T.O.

The above proposals have been approved by the Deputy Commissioner, South Kanara, Mangalore and his letters of approval have been attached to the proposals.

The Deputy Commissioner, South Kanara who is appointed as appellate authority under section 14 of the Madras Forest Act, satisfies the conditions laid down in section 14 of the said Act.

Government may therefore, kindly be moved to issue the above draft notifications for publication in the Mysore Government Gazette with instructions to the compiler of the Gazette to supply 25 copies of each of the printed notifications to the Divisional Forest Officer, Survey and Demarcation, Mangalore for wide publicity.

Yours faithfully,

Chief Conservator of Forests.

M. G. S.

Subject: Reservation of Unreserves of 14 South Kanara Distt - Draft Notifications under Sec.4 of the Madras Forest Act — File No. AFD 180 FAF 64

(14)

Extract of para 34 to 44 n/f. from file No.AFD 102 FAF 66

---

(34) 10 More Notification of the type mentioned in para 1 ante, and bearing following numbers have been got typed and placed below for approval. The remaining notifications are being attended to.

(1) AFD 5 FAF 65 (viii)
(2) AFD 5 FAF 65 (ix)
(3) AFD 180 FAF 64 (i)
(4) AFD 180 FAF 64 (ii)
(5) AFD 180 FAF 64 (iii)
(6) AFD 180 FAF 64 (iv)
(7) AFD 180 FAF 64 (v)
(8) AFD 180 FAF 64 (vi)
(9) AFD 180 FAF 64 (vii)
(10) AFD 180 FAF 64 (viii)

(35) The ten notifications placed below are for favour of kind approval.

H. N.W. Winston
Int. 26-12-66
Under Secy., A & F.D.

(36) D.S./ for kind approval.

Int.27-12-1966
Dy. Secy., A & F.D.

(37) Min. for Forests/ approved.

Int. 27-12-66
Minister for Forests.

(38) S. A & F/

Int.30-12-66.
Secy., A & F.D.

(39) Issue

Int.2-1-67
Under Secy. A & F.D.

ISSUED -
(40) dated 9-1-1967.

(41) 10 More Notifications of the type mentioned in para 1 ante, and bearing following numbers have been got typed and placed below for approval. The remaining notification are being attended to.

(1) AFD 180 FAF 64 (ix)
(2) AFD 180 FAF 64 (x)
(3) AFD 180 FAF 64 (xi)
(4) AFD 180 FAF 64 (xii)
(5) AFD 180 FAF 64 (xiii)
(6) AFD 180 FAF 64 (xiv)
(7) AFD 86 FAF 64 (i)

Subject: Reservation of Unreserves of South Kanara Distt - Draft Notifications under Sec. 4 of the Madras Forest Act

File No. AFD 180 FAF 64

M. G. S.

WD 01050—GPB—8,00,000 13-12-65

(8) AFD 86 FAF 64 (ii)
(9) AFD 86 FAF 64 (iii)
(10) AD 86 FAF 64 (iv)

The ten draft notifications placed below may kindly be approved. (42)

Int. 18-2-67
Under Secy., A & F.D.

D.S./ Int. 22-2-67 (43)
Dy. Secy., A & F.D.

Minister for Forests/ Approved (44)
Int. 25-2-67
Minister for Forests.

Issue (45)
Int. 1-3-67
Under Secy., A & F.D.

ISSUED
dated: 10-3-1967.

True copy
M.M. Ansari
25.5.67
Section Officer
A.F.F.D. M.G.S.

Record B

Submitted.
This file may now be (45)
closed
25.5.67

MA
25.5.67

Record B
25.5.67
MA

6

Note Continuation Sheet

Subject Reservation of unreserves of South Kanara District - Draft Notification under Sec. 4 of the Madras Forest Act

File No. AFD 180 FAF64

WD 014390—GPB—8,00,000—5-12-64

Reference and markings	Notes and Orders.	Para Numbers RDC 114/Mis/65
	P. 367-369/cs.	
	Letter No. B6-15-221/58 Dt. 1-2-65 from the C.C.F., Bangalore. Please peruse the letter from the C.C.F. Necessary correction has been effected vide pl. page 263 cs. R.D. may perhaps be requested to see the C.C.F.'s letter and return the file for further action	(10)
	12-2-65	
	R.D. 15/2/65 (T. S. RAMAIYA)	
	13/2	
	R.D. may agree	(11)
	18.2.65 18/2/65 D.S. AFD 22.2.65 NASIR HUSSAIN SIDDIQUI, Under Secy., Rev. Dept. (Darkhast)	(12)
	25/2/65	
	F/B	27/2/65
	Submitted. In file No. AFD 104 FAF64 L.D. has furnished a revised draft Notification. The said file has been submitted	(13)

'C' Section 17.2.65

To Sri SR 17/2/65

RDC-114/Mis/65

1815

F/B

Stitching space

MYSORE GOVT. SECRETARIAT No. 16 FEB 1965 DEPT. (RECEIPT & ISSUE SECTION)

MYSORE GOVT. SECRETARIAT No. 1065 27 FEB 1965 Sri K. REVENUE DEPT. (D SECTION)

MYSORE GOVT. SECRETARIAT No. 1065 27 FEB 1965 REVENUE & FOREST DEPT. (RECEIPT & ISSUE)

Reservation of unreserves of South Kanara Distt.

Note Continuation Sheet — Draft Notifications under Sec.

Subject 4 of Madras Forest Act

File No. 7

AFD/80 FAF 64

Reference and markings	Notes and Orders.	Para Numbers
	for orders whether it is necessary to obtain the concurrence of the C.C.F. to issue Notification under Sec. 14 of the Madras Forest Act, subsequent to the one proposed by L.D. This file may, therefore, be processed after the form of Notification etc. to be issued is finalised in file No. AFD 104 FAF 64.	
	11-3 65 K 13/3	
	18/3/65	
Sus-A 19-3-65		

Stitching space

Reservation of Unreserves of South Kanara distt. & draft notification under section 4 of the Madras Forest Act

Mysore Government Secretariat

File No. of 196 [App. F. III 2 8

AFD 180 FAF64

Serial No.

Letter No. B6-15-221/58 Dt. 30-10-64 from the C.C.F., Bangalore

(1) Please peruse the letter from the C.C.F. He has recommended that the Notifications may be issued for publication in the Mysore Govt. Gazette.

(2) The 14 notifications may be issued in consultation with the R.D. and L.D.

12-11-64

R.D / ~~L.D~~ — Muttaiah (2/c) 19/11/64.

M 16/11

21/11/64

(3) RD may agree

9025

23.11 26/11/64

DS) 28/11/64

(4) agree

AFD) 30/11/64 D.S.R.D

MYSORE GOVT. SECRETARIAT No. 5806 FB 2 DEC 1964 AGRL. & FOREST DEPT. (RECEIPT & ISSUE)

2/12/64

Submitted.

(5) The notifications may be sent to L.D. for legal scrutiny.

5-12-64

DS

21/12/64

(T. S. ...) Secretary ... Agriculture & Forest Dept.

(6) M 5/12

L.D.

22/12/64

(SYED BASHEER AHMED) Deputy Secretary to Government

DEPUTY SECRETARY TO GOVT. No. 1426 22 DEC 1964 MYSORE GOVT. SECRETARIAT AGRL. & FOREST DEPT. Contn. Sheet No. 23 DEC 1964 LAW DEPT (REGISTRARI)

29/12/64

TV 29/12/64

Reservation of unreserves of Duth Kanara Distt. — Draft Notification under Sec. 4 of Madras Forest Act.

File No. AFD 180 FAF64 of 196

Mysore Government Secretariat

Serial No. 942LAW VII/64

The draft notifications sent by the C.C.F seem to require to be recast in the proper form and scrutinised by A+F Deptt. in the first instance. It will facilitate legal scrutiny if the notifications to be issued are arranged in a serial order. These preliminaries may please be done and thereafter the file may be sent to the Law Dept.

T. Venkatanaranappa
4/1/65
under Secretary (drafting)
Law Dept.

(7)

MYSORE GOVT. SECRETARIAT
No. 66/
4 JAN 1965
AGRL. & FOREST DEPT (FEDERAL & ...)

4/1/65

A+F Deptt.

Submitted.

File No. AFD 104 FAF64 pertains to similar Notifications. In that file L.D. has furnished a revised draft Notification which may be adopted in this case also. The notifications in this file will be got typed as per the said revised draft and then referred to L.D. for scrutiny. File No. AFD 104 FAF64 has been submitted on 12-1-64 and its return may be awaited.

(8)

15-1-65
16/1

Yes (9)
20/1/65

Sri A
20/1/65

WD-010154—GPB—PZS—8,00,000—1-10-61

Copy of letter No.D.Dis-13184/64 dated 18th June, 1964, from the Deputy Commissioner, S.Kanara, Mangalore-1, to the Chief Conservator of Forests, in Mysore, Bangalore, through the Conservator of Forests, Coorg Circle, Mercara.

Sub: Afforestation - South Kanara District - Reservation of Marne block - Karkal Taluk - S.No. 305/1 - Draft section 4 notification.

Ref: Ref. F.O.P. FST-908/63-64 dated.4.6.1964, of the Divisional Forest Officer, (Survey and Demarcation) Mangalore.

I enclose in triplicate the proposals received from the Divisional Forest Officer (Survey and Demarcation) Mangalore with draft notification under section 4 of the Madras Forest Act proposing the reservation of 199-50 acres comprised in S.No. 305/1 of Marne village, as Reserve Forest. The notifications may be kindly submitted to Government for being approved and published in the Mysore Gazette. 25 printed copies of the Notification may be arranged to supplied to the Divisional Forest Officer (Survey and Demarcation).

Sd. D.C. S.Kanara.

---

8 JUL 1964

Copy to the Divisional Forest Officer, (Survey and Demarcation) Mangalore.
Copy to the Tahsildar Karkal.
Copy to the Asst. Commissioner, Coondapur. A copy of the draft notification has already been marked to the Tahsildar and the Asst. Commissioner, Coondapur who are requested to take further action in the matter.

/True copy/

Conservator of Forests.

Gmk.

Ref.Fop-Fst-908/63-64.

Divisional Forest Office,
Survey and Demarcation,
Mangalore, d/24-6-1964.

From:
Sri V. N. Nadgir., B.Sc.(Hons),
A.I.F.C.,
Divisional Forest Officer,
Survey and Demarcation,
Mangalore, South Kanara.

To:
The Chief Conservator of Forests,
In Mysore, Bangalore.
Thro'
The Conservator of Forests,
Coorg Circle, Mercara.
And
The Deputy Commissioner,
South Kanara, Mangalore.

OFFICE OF THE DEPUTY COMMISSIONER SOUTH KANARA, MANGALORE-1 28184 1964

Sir,

Sub: Forests - reservation of 'Marne Block I, II and III in S.No.305/1 of Marne village of Karkal Taluk, South Kanara District - draft section 4 notification - submission of -

...

I submit herewith the draft section 4 notification and other relevant enclosures (in five sets) in respect of 'Marne Block I, II and III of Chinkramale reserve forest extention in S.No. 305/1 of Marne village, Karkal Taluk, South Kanara District.

The block is 99.50 acres in extent. This area may be named as 'Marne Block I , II and III (Chinkramale Reserve Forest Extention) the block is situated on the north side of Chinkramale Reserve Forest.

The block has been surveyed and demarcated leaving a buffer belt of 100 yards for all adjacent private holdings and and stone cairns have been constructed at all salient points.

I request that the enclosed notification proposal may kindly be got published in the Mysore gazette and 25 spare copies of the notification may be supplied to this office at an early date.

Yours faithfully,

Divisional Forest Officer,
Survey and Demarcation,
Mangalore.

Encl:
1.Draft sec. 4 notification.
2.Ayacut statement.
3.Area and condition statement.
4.Statement showing the names of villages which lie within a distance of half a mile from the proposed blocks.
5.Perambulation certificate/ 6. Tree growth certificate.
7. Surveyed sketch. / 8. Adangal extract.

...

Copy to the Assistant Commissioner, Coondapur.
the Tahsildar, Karkal.
the Divl. Forest Officer, Mangalore North, Coondapur.
the Range Forest Officer, Survey & Demarcation, Karkal.

Dr/-

Draft Notification (1)

In persuance of clauses (a) and (b) of the section 4 of the Madras Forest Act V of 1882 the Governor of Mysore hereby notifies or declares that it is proposed tb constitute the area as reserve forest under the said act the boundary of which are notified in the schedule below.

Schedule

Name of the District	South Kanara.
Name of the Taluk	Karkal
Name of the village	Marne
Name of the Block	Marne Block I,II and III. (Chinkramale R.F.Extn.Block.)
Survey field Number	305/1 of Marne
Area	199.50acres

...

Description of boundaries: Block I

North: Starting from station No.20, the boundary line runs to easterly direction to station No.22 over a distance of 705 links. From station No.22 to 26 the line goes to south east over a distance of 3320 links. Again the line runs to east from station No.26 to 27 over a distance of 1100 links. From station Nos.27 to 36 the traverse moves towards due north over a distance of 3850 links. Again it runs to north east from station No.36 to 39 over a distance of 1075 links. The bearings and distances are furnished below.

Station No. From	To	Bearings in F.B.	Distance in links
20	21	102	455
21	22	65	250
22	23	133	455
23	24	150	1185
24	25	205	455
25	26	132	1225
26	27	75	1100
27	28	350	425
28	29	6	470
29	30	354	410
30	31	14	375
31	32	351	300
32	33	351	430
33	34	346	710
34	35	9	350
35	36	27	380
36	37	58	275
37	38	76	350
38	39	65	450

p.t.o.

East:-

Station No. From	To	Bearings in Degree	Distance in links
39	40	181	670
40	41	112	185
41	42	142	240
42	43	142	265
43	44	238	400
44	45	219	675
45	46	149	550
46	47	143	475
47	48	205	615
48	49	177	860
49	50	170	630
50	51	161	720
51	52	142	560
52	53	156	375
53	54	170	290
54	55	169	120

South: Further the boundary line runs along south westerly direction from station No.55 to 0 over a distance of 1100 links. The bearings and distances are furnished below.

55	56	245	500
56	0	214	600

West: Again the travers runs to north west from station No.0 to 20 over a distance of 8615 links. The bearings and distances are as follows:- (page 2)

9 14

East: Thence the boundary line runs due south from station No.39 to 55 over a distance of 7630 links. The bearings and distances are furnished below.

Station No. From	To	Bearings in F.B.	Distance in links
0	1	340	200
1	2	0	405
2	3	2	355
3	4	351	860
4	5	324	260
5	6	336	310
6	7	331	315
7	8	357	415
8	9	294	290
9	10	332	205
10	11	329	250
11	12	285	310
12	13	262	500
13	14	247	420
14	15	337	150
15	16	312	960
16	17	322	610
17	18	288	1110
18	19	340	800
19	20	31	490

Boundary description: Block II

North: By taking a tie line from cairn No.41 of the Block I, Block II, area is connected at a bearing of 59° to cairn No.42 over a distance of 600 links. From cairn No.42 at a bearings of 98° t cairn No.43 over a distance of 500 links. From cairn No.43 at a bearing of 46° to cairn No.44 of block II over a distance of 715 links. Starting from station No.0 the boundary line runs easterly direction to station No.4, over a distance of 2625 links.

0	1	56	445
1	2	47	555
2	3	95	935
3	4	122	690

East: Thence the boundary line runs south from station No.4 t 7 over a distance of 1355 links. The bearings and distances are given overleaf.

p.to.

11 15

Station No. From	To	Bearings in F.B.	Distance in links
			Rs
4	5	227	545
5	6	127	370
6	7	141	440

South: Further the traverses moves to west from station No.7 to station No.15 over a distance of 2615 links.

7	8	219	260
8	9	279	265
9	10	283	340
10	11	276	285
11	12	255	380
12	13	265	255
13	14	229	580
14	15	205	250

West: Finally the boundary line runs north from station No. 15 to 0 over a distance of 2195 links and closes the traverse.

15	16	313	515
16	17	60	725
17	18	330	585
18	0	327	370

Boundary Description: Block III

This block is connected by taking a tie line from station No. 55 of block II along the boundary line of Chinkramale Reserve Forest to station No.0 of Block III, passing through the intermediate station No.55A, 55B, 55C and 55D over a distance of 4070 links.

North: Starting from station No.4 the boundary line runs towards due north east to station No.12 over a distance of 3855 links.

55	55A	62	520
55A	55B	57	1150
55B	55C	50	910
55C	55D	62	750
55D	0	84	740
4	5	81	440
5	6	35	330
6	7	73	450

p.t.o.

13

16

7	8	85 88°	520
8	9	72	350
9	10	55	490
10	11	20	345
11	12	48	930

East: Thence the boundary line runs in southerly direction from station No.12 to 16 over a distance of 1830 links

12	13	150	450
13	14	155	750
14	15	158	450
15	16	164	180

South: Further the boundary line runs due west from station No.16 along the river (reserve line) to station No.0, over a distance of 5180 links.

16	17	264	300
17	18	220	800
18	19	207	760
19	20	255	1020
20	21	269	1120
21	0	278	1180

West: Finally the boundary line runs north east from station No.0 to station No.4 over a distance of 1760 links and closes the travers.

0	1	45	140
1	2	56	505
2	3	317	525
3	4	29	590

Rights of ways:
Road - Starting from Ajekar-Andar road enters the Block I between cairn No.39 and 40 and moves to south inside the blocks and quits the blocks between cairn No.2 and 3 and goes to Hermunde.
Cart track - Starting from Ajekar - Hermunde road enters the block II between cairn No.44 and 45 and leaves the block between cairn No.61 and 62 and goes to the adjacent bail

p.t.o.

15 17

Other rights:

1. Free grazing of cattle by villagers.
2. Free removal of green manure leaves for bonafide use by the ryots.
3. Free removal of dry fuel for bonafide use.
4. Free removal of muligrass for bonafide use by the villagers.

...

2. Under clause (c) of the said section 4, the Governor of Mysore appoints the Assistant Commissioner, Coondapur for the time being to be Forest Settlement Officer in regard to the said tract to enquire into and determine the existencem, nature and extent of any rights claimed by or ~~xxx~~ alleged to exist in favour of any person in or over the land comprised within the limits given in the said schedule, or to any forest produce of such lands and to deal with the same as provided in chapter III of the said Act.

3. The Governor of Mysore appoints the Divisional Forest Officer, Mangalore North Division, Coondapur for the time being to be Forest ~~Xxxxxxxxx~~ Officer who shall attend on behalf of Government at the enquiry to be made by the said Forest Settlement Officer.

4. Under the authority vested in him by section 14 of the said act, the Governor of Mysore appoints the Deputy Commissioner of South Kanara to hear appeals from the orders passed by the Forest Settlement Officer under section 11, 12 and 13 of the said Act.

By Order and in the name of the Governor of Mysore

Under Secretary to Government
Agriculture and Forest Department.

(Copy)

Divisional Forest Officer,
Survey and Demarcation,
Mangalore.

Dr/-

Abstract statement prescribed in B.P.Forest No.459 dated 2.10.1896 - Name of the proposed Block - Cheenkramale Reserve Forest Extention Block, Marne Block I, II, and III

Name of the village	Area	Area of peramboke, village, site, etc.	Area under cultivation (occupied)	Area included in sanction Reserve.	Area proposed for reservation.	Balance of waste land		
						Assessed	Unassessed	Total
Marne village	3,578.46 acres.	70.99 acres	1,751.83 acres	300.00 acres	199.50 acres	1,764.54 acres	0.10 acres	1,764.64 acres

Divisional Forest Officer,
Survey and Demarcation,
Mangalore.

18

19

Statement of area and conditions prescribed in G.O.No.640 dated 4.7.1887 - Name of the Block - Cheenkramale Reserve Forest S.No.305/1 of Marne village of Karkal Taluk, South Kanara District.

Name of Taluk and extent.	Extent		Area of the R.F.already notified under Sec.16	Area of the reserve under settlement.	Area of the reserve submitted for notification under Sec.4 of M.F.Act.V	Character of land proposed for reservation		Probable extent of land available for grazing purpose in the Taluk.	Sketch Map.
	Occupied Govt.land	Unoccupied Govt. land				Area of Forest land.	Area of Grass land.		
1	2	3	4	5	6	7	8	9	10
Karkal Taluk. 3,38,214.00 acres.	1,45,297.00 acres.	1,92,917.00 acres.		7,299.12 acres	199.50 acres	145.00 acres.	54.50 acres	8,485.00 acres.	Enclosed

Divisional Forest Officer,
Survey and Demarcation,
Mangalore.

Dr/-

19

Statement showing the name of villages which lie within a distance of half a mile from the proposed block in S.No.305/1 of Marne village, Karkal Taluk, South Kanara District.

S.No.	Name of the village	Distance from the proposed line.	Number of houses in the locality.	Population	Number of cattle.	Cultivation			Remarks
						Dry	Garden	Wet	
1	2	3	4	5	6	7	8	9	10
1.	Marne	half a mile	38	228	304	190.00 acres	3.81 acres	114 acres	

Divisional Forest Officer,
Survey and Demarcation, Mangalore.

Perambulation Certificate

Certified that the Marne Block I, II, and III of Cheenkramale Reserve Forest extension block is situated in S.No.305/1 of Marne village, Karkal Taluk, was perambulated by me on 7.10.1963 and verified the survey and kumki limits etc. and found no descrepencies The block was surveyed by Sri K. Vasudeva, Forester, Survey and Demarcation, Karkal between 8.9.63 and 7.10.63 and checked by Forest Range Officer, Survey and Demarcation, i/c., Karkal on 7.10.1963 to describe and locate the boundary position.

Sd. T.V.Gowda,
Forest Range Officer,
Survey and Demarcation,
Karkal.

// true copy //

Divisional Forest Officer,
Survey and Demarcation,
Mangalore.

27 22

"MARNE BLOCK" I, II & III (CHINKRAMALE R.F. EXTN) In S.No. 305/1 OF MARNE VILLAGE.

Scale 8" 1 Mile

AREA - 199.50 acres.

Block - I = 94.8 acres
Block II = 29.7 — " —
Block III = 75.0 — " —
Total - 199.5 acres

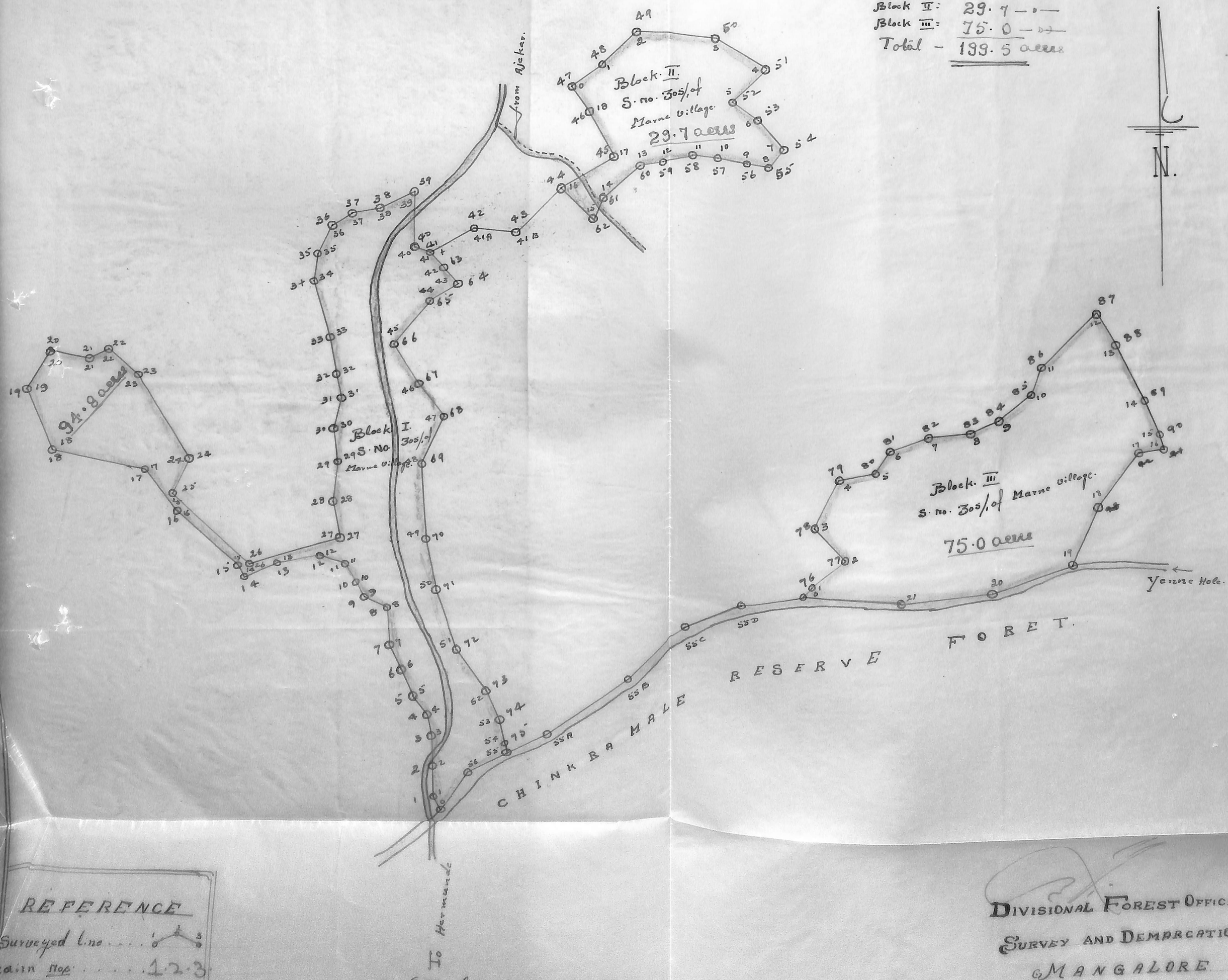

REFERENCE

Surveyed line ....

Cairn Nos ..... 1.2.3.

DIVISIONAL FOREST OFFICER
SURVEY AND DEMARCATION
MANGALORE

Tree Growth Certificate

This area may be named as Marne Block I, II and III of Cheenkramale Reserve Forest extension block which is situated in S.No.305/1 of Marne village, Karkal Taluk. Out of the total extent of 199.50 acres about 54.50 acres are barren, contains shrub here and there and the rest about 145.00 acres wooded contains Kiralbogi, Heri Bogi, Shreakhonne, Aini etc. trees scattered all over. The area is quite suitable for reservation.

Sd. T.V.Gowda,
Range Forest Officer,
Survey and Demarcation,
Karkal

// true copy //

Divisional Forest Officer,
Survey and Demarcation,
Mangalore.

Dr/-

24

29

D.Dis.14026/64.

Office of the
Deputy Commissioner, South Kanara,
Mangalore.1.
Dated: 23-6-1964.

To

The Chief Conservator of Forests in Mysore,
Bangalore.

Through:

The Conservator of Forests,
Coorg Circle, Mercara.

Sir,

Afforestation - South Kanara District - Belthangady Taluk Kokya Village - Porkala Reserve Forest - Extension Block S.No.CD-1 - Draft Section 4 Notification.

Ref: FOP.Ext.303/ 63-64, dt. 10-6-1964 of the Divisional Forest Officer(R&D), Mangalore.-

---

I enclose in triplicate the proposals received from the Divisional Forest Officer(R&D) Mangalore sending draft notification under Section 4 of the H.F.Act proposing reservation of 36-15 acres of land in S.No.CD-1 of Kokya Village of Belthangady Taluk. The notification may please be got approved by the Government and published in the Gazette. 25 printed copies may be arranged to be supplied to the Divisional Forest Officer(R&D), Mangalore.

Yours faithfully,

For Deputy Commissioner.

Copy to the Divisional Off Forest Officer, (R&D), Mangalore.
Copy to the Asst.Commissioner, Puttur for further necessary action as regards forest settlement.
Copy to the Tahsildar, Belthangady.
Copy to 57.

A.246

No.Fop-Pst-303/63-64.

Divisional Forest Office,
Survey and Demarcation,
Mangalore, ~~d/23.10.1963.~~ 11.6.1964.

From:
Sri V. N. Nadgir., B.Sc.(Hons),
A.I.F.S.,
Divisional Forest Officer,
Survey and Demarcation,
Mangalore, S. Kanara.

To:
The Chief Conservator of Forests,
In Mysore, Bangalore.

Thro'
The Conservator of Forests,
Coorg Circle, Mercara.

And,
The Deputy Commissioner,
South Kanara, Mangalore.

Sir,

Sub: Reservation of unreserve lands - 'Porkala R.F. Extn.Block' in S.No.69/1 of Ackya village, Belthangady Taluk, S. Kanara District - draft section 4 notification - submission of -

...

I submit herewith the draft section 4 notification and other relevant enclosures (in five sets) in respect of Porkala Reserve Forest Extension Block in S.No.69/1 of Ackya village, Belthangady Taluk, South Kanara District.

The block is 56.15 acres in extend with some gentle slopes. There are some bamboo patches here and there and some timber species spreading throughout the block.

This block has been surveyed and demarcated leaving a buffer belt of 100 yards for all adjacent private holdings and stone cairns have been constructed at all salient points.

I request, that the enclosed notification proposal may kindly be got published in the Mysore Gazette and 25 spare copies of the notification may be supplied to this office at an early date.

Yours faithfully,

Divisional Forest Officer,
Survey and Demarcation.
Mangalore.

Encl: 1. Draft Sec.4 Notfn.
2. Ayacut statement.
3. Area and condition statement.
4. Statement showing the names of villages which lie within a distance of half a mile from the proposed block.
5. Perambulation Certificate.
6. Tree growth certificate.
7. Surveyed sketch.

...

Copy to the Asst. Commissioner, Puttur.
Copy to the Divl. Forest Officer, Mangalore South, Mangalore.
Copy to the Tahsildar, Belthangady.
Copy to Range Officer, Survey and Demarcation, Uppinangady.

33 26

Draft Notification (11)

In persuance of clauses (a) and (b) of section 4 of the Madras Forest Act 1882, the Governor of Mysore hereby notifies or declares that it is proposed to constitute the area as reserved forest under the said act, ~~and~~ the boundaries of which are specified in the schedule below.

Schedule.

Name of the District	South Kanara.
Name of the Taluk	Belthangady.
Name of the village	Nekya.
Name of the block	Porkala Reserve Forest Extn.
Survey field No.	69/1
Approximate area.	~~40.00~~ 56.15 acres.

Bit No.I

North: Starting from the Porkala Reserve Forest cairn, the line of the proposed block runs in southerly direction, passes through cairn No.1 and meets cairn No.2 at a distance of 1425 links, adjoins the kumkees of locally called Mithadi Bylo. Thence west through cairn No.3, meets cairn No.4 at a distance of 609 links, which point is 330 links south to cairn No.5. Thence north west to cairn No.6 at a distance of 853 links, and meets R.F.cairn ~~xxx~~ in northerly at a distance of 450 links. Thence east to the starting point cairn at a distance of 1300 links.

Station No. From	Station No. To	Cairn No. From	Cairn No. To	Bearings in F.B.	Distance in links
1	2	0	1	178	735
2	3	1	2	184½	690
3	4	2	3	253½	377
4	5	3	4	248	292
5	6	4	5	345	330
6	7	5	6	327	853
7	8	6	28 R.F.	351	450
8	1	28 R.F.C. - 1 St.Point		82	1300

p.t.o.

95 27

Bit No.II

North: Starting from the Porkhle Reserve Forest cairn, the line meets cairn No.1 of the proposed block at a distance of 200 links. Thence south through cairn No.2 to 5, the line meets cairn No.6 at a distance of 1463 links, adjoins the kumkies of locally called 'Kalanjalodi Kyle'

Station No. From	Station No. To	Cairn No. From	Cairn No. To	Bearing in M.B.	Distance in links
1	2	0	1	153	200
2	3	1	2	160	300
3	4	2	3	166	377
4	5	3	4	147	246
5	6	4	5	178½	285
6	7	5	6	169	255

East: Thence east to cairn No.7 at a distance of 886 links. Thence the line of the proposed block runs on the kumkie limits of Pelthanar Kyle passes through cairn Nos.8 to 10, meets cairn No.11 at a distance of 3481 links, which point is 405 links south west to cairn No.12.

7	8	6	7	93	886
8	9	7	8	153½	1240
9	10	8	9	156½	773
10	11	9	10	148	1148
11	12	10	11	161½	320
12	13	11	12	227	405

South: Thence north west to cairn No.13 at a distance of 513 links. Thence the line passes through cairn Nos 14 to 16 in north westerly and meets cairn No.17 at a distance of 1312 links, which is locally called Kurudel Kyle. Thence ~~xxx~~ north through cairn No.18, meets cairn No.19 at a distance of 770 links.

37 28.

Station No. From	To	Cairn No. From	To	Bearings in F.B.	Distance in links.
13	14	12	13	322½	313
14	15	-	-	293	275
15	16	13	14	299	115
16	17	14	15	274	200
17	18	15	16	288½	411
18	19	16	17	312	311
19	20	17	18	1	385
20	21	18	19	X14	385

West: Thence north west through cairn Nos.20. to 26 the line runs on the kunkee limits of Poonlige Byle meets cairn No.27 at a distance of 2808 links, which is situated on the eastern bank of 'Kajana Halla' stream, in Northerly direction, meets Porkala R.F.cairn at a distance of 1140 links, which point is 350 links south west to station No.1 of the block.

21	22	19	20	316	610
22	23	-	-	310	100
23	24	20	21	318	220
24	25	21	22	318	423
25	26	22	23	354	385
26	27	23	24	320½	325
27	28	24	25	310	218
28	29	25	26	308	327
29	30	26	27	310	200
30	31	---	---	341	390
31	32	---	---	346½	400
32	33	R.F.cairn		359	350
33	1	R.F.cairn		62	350

Both the bits I and II are joined by taking a tie line, from cairn No.4 of bit I, at a bearing of 221 and over a length of 1150 links, joining Cairn No.7 of Bit II.

Rights and concessions: Free removal of manure leaves and free grazing are allowed inside the proposed block.

Water rights: Water right to Mithodi Ramanna Gowda, between cairn No.22 and 23 of Bit II.

k.t.o.

Statement prescribed in B.P.Forest No.459 dated 2.10.1896 - Name of the Block - Perkala Reserve Forest Extn.Block.

Name of the village.	S.No.	Area of Peramboke land.	Area under cultivation	Area included in sanctioned reserve	Area proposed for reservation.	Balance.
Mekya	69/1	5,077.47	430.06	—	56.15 ocus.	60.00

Divisional Forest Officer,
Survey and Demarcation,
Mangalore.

D1/-

Statement showing the area and condition prescribed in G.O.No.640 dated 4.7.1887 - Name of the Block: Forkale Reserve Forest Extension Block. S.No.69/1 of Mekye village.

Total area of the Taluk.	Extent of occupied land in the Taluk.	Area of R.F. notified in section 4. Unoccupied Govt land in the taluk.	Area of R.F. under settlement.	Area submitted for Sec.4 notification.	Character of area proposed for reservation		
					Area of Forest ground.	Area of Grass ground	Area of Grazing ground
1	2	3	4	5	6	7	8
3,43,279.00	88,335.51	2,54,943.49	751.00	56.15 acres	30.00	26.15 acres.	Nil

Divisional Forest Officer,
Survey and Demarcation,
Mangalore.

Dx/-

Statement showing the name of villages which lie within a distance of half a mile from the proposed block-
Perwala R.F.Extn. (R.F.69/1 of Sakleshpur village, Belthangady Taluk.

S.No.	Name of the villages.	Distance from R.F. line.	Number of houses in locality.	Number of population	Number of cattle	Cultivation		
						Dry	Wet	Garden
1	2	3	4	5	6	7	8	9
1.	Hathyadke	half a mile	234	1,012	812	536.36	2,973.50	301.48
2.	Shibaje	-do-	215	836	700	216.10	270.39	131.26

Divisional Forest Officer,
Survey and Demarcation,
Bangalore.

Dr/-

47. 33

Perambulation Certificate.

R. F.

Certified that the boundaries of the Prokala Extension Block of about 56·15 acres in extent spreading in S.No.69/1 of Mekya village, Belthangady Taluk, was carried out by me with the assistance of Sri H. Subraya Varma, Forester, Survey and Demarcation, Uppinangady Range.

Sd. J.S.Karkada,
Range Forest Officer,
Survey and Demarcation,
Uppinangady.

// true copy //

Divisional Forest Officer,
Survey and Demarcation,
Mangalore.

Dr/-

Tree Growth Certificate

The block is named as Perkala Reserve Forest Extn. in S.No.69/1 of Nekyn village, Belthangady Taluk. The block is almost a hilly country and contains patches of bamboo growth with some timber species such as Narwa, Kylia and bampu etc.

Sd. J.S.Narkeda,
Range Forest Officer,
Survey and Demarcation,
Uppinangady.

// true copy //

Divisional Forest Officer,
Survey and Demarcation,
Mangalore.

Dt/-

51 35

"PORKALA R.F. EXTENSION BLOCK"

S. No. OF REKYA VILLAGE

Scale. 8": 1 mile.

Rekya village. 56.15 acres.

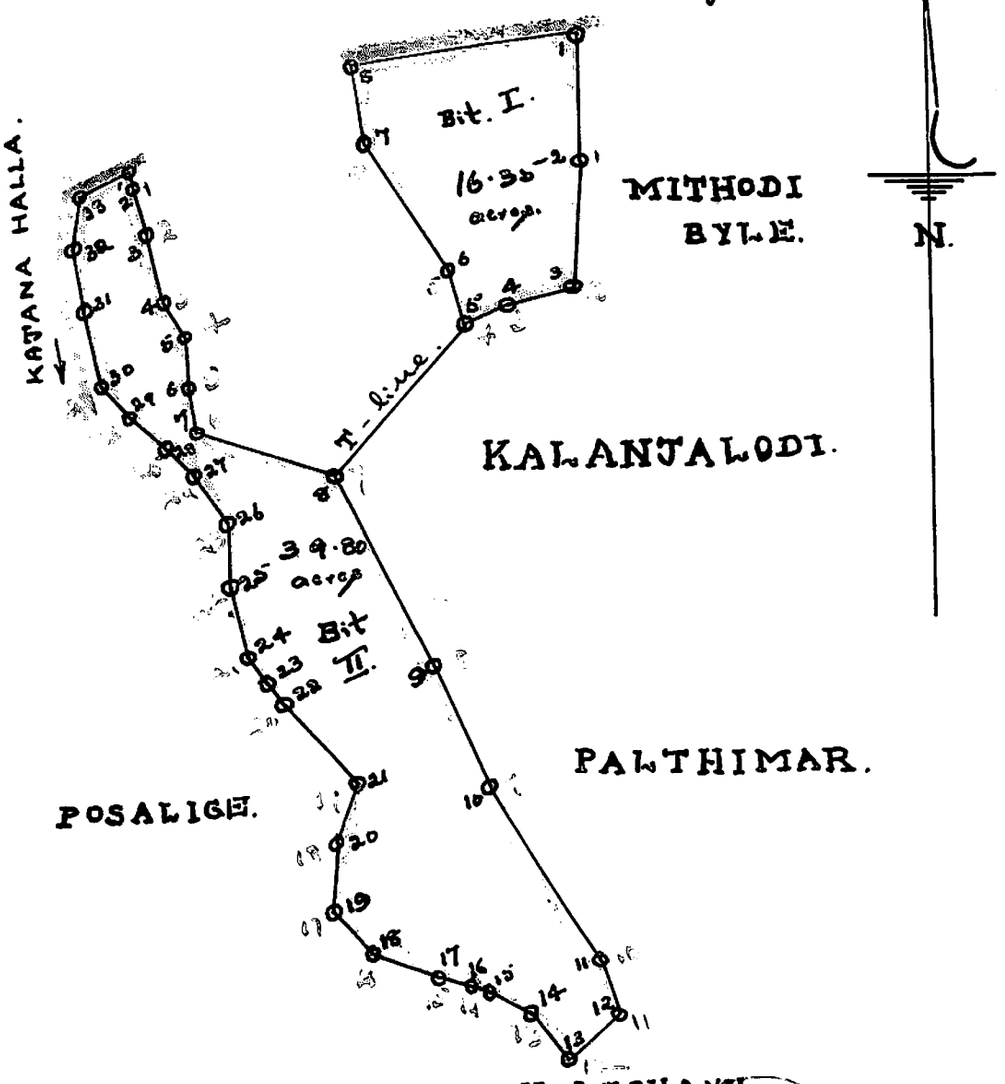

Reference.

Surveyed line .....

Cairn numbers .....

Stream .....

R.F. Boundary .....

Traced by.
L. V. S. Gowda.
Surveyor.

Divisional Forest Officer
Survey and Demarcation
Mangalore.

S7 36.

D.Dis.14028/64. Office of the
Deputy Commissioner, South Kanara,
Mangalore.1.
Dated: 24-6-1964.

To

The Chief Conservator of Forests in Mysore,
Bangalore.

Through: The Conservator of Forests,
Coorg Circle, Mercara.

(in duplicate).

Sir,

Afforestation-South Kanara District-Shirdady-Shishila Reserve Forest Extension S.No.184-1 of Shibaje Village, Belthangady Taluk-Draft Section 4 -Notification-

Ref: FOP. FST.304. 63-64. Dt. 17-10-1963.

I enclose in triplicate the draft notification under Section 4 of the Madras Forest Act giving notice of the proposals to constitute as Reserve Forst an extent of 369-90 acres of land in S.No.184-1 of Shibaje Village of Belthangady Taluk. The notification may be got approved by Government and published in the Gazette, 25 printed copies may also be arranged to be supplied to the Divisional Forest Officer (S&D), Mangalore.

Yours faithfully,

For Deputy Commissioner, S.K.

Copy to the Divsional Forest Officer(S&D), Mangalore.
Copy to the Asst.Commissioner, Puttur for taking necessary further action regarding Forest Settlement.
Copy to the Tahsildar, Belthangady.
Copy to B7.

A.246

No.For-Fst-304/63-64.

Divisional Forest Office,
Survey and Demarcation,
Mangalore, d/17.10.1963.

From:
Sri K. Rama Gowda, B.Sc.(Hons),
A.I.F.C.,
Divisional Forest Officer,
Survey and Demarcation,
Mangalore, S. Kanara.

To:
The Chief Conservator of Forests,
In Mysore, Bangalore.

Thro'
The Conservator of Forests,
Coorg Circle, Mercara.

And,
The Deputy Commissioner,
South Kanara.

71191

Sir,

Sub: Reservation of unreserves - Shirady-Shisla Reserve Forest Extn.1963 in S.No.184/1 of Shibaje village, Belthangady Taluk, South Kanara District - Draft Section 4 Notification - submission of -

...

I submit herewith the draft section 4 notification and other relevant enclosures (in five sets) in respect of Shirady Shisla Reserve Forest Extension 1963' in S.No.184/1 of Shibaje village, Belthangady Taluk, S.Kanara District.

The block is 369.90 acres in extent and is situated on the northern bank of Sampiyadi stream. It is almost a flat area with some gentle slopes and contains thick bamboos growths.

The block has been surveyed and demarcated leaving a buffer belt of 100 yards for all adjacent private holdings.

I request that the enclosed notification proposal may kindly be got published in the Mysore Gazette and 25 spare copies of the notification may be supplied to this office at an early date.

Yours faithfully,

Divisional Forest Officer,
Survey and Demarcation,
Mangalore.

Encl: Draft Sec.4 Notn.,
2.Ayacut statement.
3. Area & condition Stt.
4. Statement showing the name of villages which lie within a distance of half a mile from the proposed block.
5. Perambulation certificate.
6. Tree growth certificate.
7. Surveyed sketch.

...

Copy to the Asst. Commissioner, ~~Coondapur~~. Puttur.
the Tahsildar, Belthangady.
the Divl.Forest Officer, Mangalore South, Mangalore.
the Range Forest Officer, S & D., Uppinangady.

Dr/-

Draft Notification (III)

In persuance of clauses (a) and (b) of section 4 of the Madras Forest Act V of 1882, the Governor of Mysore hereby notifies or declares that it is proposed to constitute the area as 'reserved Forest' under the said Act, the boundaries of which are specified in the schedule below.

Name of the District	South Kanara.
Name of the Taluk	Belthangady.
Name of the village	Shibaje.
Survey field No.	184/1
Name of the block	Shirady-Shisla R.F.Extn.Block 1963
Area of the block	369.90 acres.

...

Description of the Boundary

North: Starting from the cairn No.16 of the Shiradi Shisla reserve forest extention, the line runs easterly to C.No.17 at a distance of 1150 links. Thence south east to cairn No.18 at a distance of 470 links, which point is 700 links south west to cairn No.19. Thence passes through cairn No.20 in north easterly direction, the block line meets cairn No.21 of the Shiradi-Shisla R.F.Extn. I, in north easterly at a distance of 1300 links. Thence south east to cairn No.164 of the Shirady-Shisla Reserve Forest at a distance of 1050 links, which point is 400 links south west to cairn No.163.

Station From	Station To	Cairn From	Cairn To	Bearings in F.B.	Distance in links.
73	74	16	17	112	1150
74	75	17	18	137	470
75	76	18	19	64	700
76	77	19	20	51	400
77	78	20	21	93	730
78	79	21	164	103	1050
79	80	164	163	44	400

East: Thence south through cairn numbers 162 to 155 all along the boundary line of Shirady-Shisla reserve Forest, meets cairn No.154 at a distance of 4905 links, which point is 400 links west to cairn No.153.

p.t.o.

Thence passes through cairn Number 152 in south easterly meets Cairn No.151 at a distance of 1375 links. Thence the line of the proposed block runs through cairn numbers 150 to 141 in south easterly direction, meets cairn No.140 of the Shiradi-Shisla reserve forest, which is situated on the northern bank of Sampiyadi stream at a distance of 5320 links.

Station No.		Cairn No.		Bearings	Distance
From	To	From	To	in F.B.	in links.
80	81	163	162	165	700
81	82	162	161	172½	290
82	83	161	160	160½	500
83	84	160	159	177½	390
84	85	159	158	154	800
85	86	158	157	179½	800
86	87	157	156	165	400
87	88	156	155	143	300
88	89	155	154	177	725
89	90	154	153	99	400
90	91	153	152	141½	775
91	92	152	151	172½	600
92	93	151	150	170	250
93	94	150	149	163	770
94	95	149	148	158	400
95	96	148	147	169	700
96	97	147	146	173	300
97	98	146	145	167	500
98	99	145	144	177	500
99	100	144	143	159	400
100	101	143	142	175	300
101	102	142	141	157½	600
102	103	141	140	142	600

South: Thence the line of the proposed block runs along the northern bank of Sampiyadi stream in westerly direction, through station No.104 meets station No.105 at a distance of 1025 links. Thence north through station No.106 meets station No.107 at a distance of 905 links, which point is 328 links south east to cairn No.108. Thence the line runs on the

p.t.o.

61

40

Thence the line runs on the bank of Sampiyadi stream in westerly direction passes through station Nos.109 to 111, meets cairn No,1 of the proposed block, of Shiradi Shisla Reserve Forest Extn.1963, which is situated on the northern side of Sampiyady stream at a distance of 5500 links. Thence north through cairn No.2 meets cairn No.3 at a distance of 438 links. Thence the block line runs on the kumkee limits of Arampade byle in easterly direction through cairn Nos. 4 to 8 meets cairn No.9 at a distance of 1470 links, which point is 397 links south east to cairn No.10. Thence north through cairn No.11, meets cairn No.12 at a distance of 670 links. Thence south east to cairn No.13 at a distance of 261 links. Thence the line runs through cairns No.14 to 17 in north easterly, meets cairn No.18 at a distance of 1246 links. Thence north west through cairn Nos.19 to 22, meets cairn no.23 at a distance of 2256 links, which point is 603 links east to cairn No.24. Thence to cairn No.25 at a distance of 649 links. Thence the line of the proposed block, passes through cairn No.26, meets cairn No.27 at a distance of 1230 links, adjoins the kumkee limits of 'Bengala Byle'. Thennorth west through cairn No.28 and 29 meets cairn No.30 at a distance of 644 links. Thence the line runs on the kumkee limits of Bengala Byle in South westerly through cairn No.31 and 32 meets No.33 at a distance of 1580 links which point is 565 links east to cairn No.34.

Station No. From	Station No. To	Cairn No. From	Cairn No. To	Bearings in F.B,	Distance in links
103	104	--	--	265½	675
104	105	--	--	278½	350
105	106	--	--	339	275
106	107	--	--	20	630
107	108	--	--	308½	328
108	109	--	--	269½	1850
109	110	--	--	276½	1500
110	111	--	--	295	1325
111	1	0	1	311½	825
1	2	1	2	14	163
2	3	2	3	14½	275
3	4	3	4	93½	213
4	5	4	5	94	273
5	6	5	6	81	277

p.t.o.

67 41

6	7	6	7	86	205
7	8	7	8	93½	283
8	9	8	9	106	219
9	10	9	10	57½	397
10	11	10	11	355½	385
11	12	11	12	353	285
12	13	12	13	113	261
13	14	13	14	42½	269
14	15	14	15	38	263
15	16	15	16	34	241
16	17	16	17	34	210
17	18	17	18	38	263
18	19	18	19	349	451
19	20	19	20	317	273
20	21	20	21	301	463
21	22	21	22	331	490
22	23	22	23	330	579
23	24	23	24	252	603
24	25	24	25	148	649
25	26	25	26	233½	625
26	27	26	27	192	605
27	28	27	28	296	281
28	29	28	29	305½	200
29	30	29	30	305½	163
30	31	30	31	225	535
31	32	31	32	227	695
32	33	32	33	294	350
33	34	33	34	203	565

West: Thence north through cairn numbers 35 and 36 meets cairn No.37 at a distance of 1170 links. Thence the demarcation line runs on the kumkee limits of 'Thumbattaje Byle' in north easterly direction through cairn Nos.38 to 43 meets cairn No.44 at a distance of 2595 links. Thence north west through cairn no.45 to 47 meets cairn No.48 at a distance of 1270 links, adjoins the kumkees of locally called 'Thumbettaje Byle'. Thence north east through cairn No.49 to 53 meets cairn No. 54 at a distance of 2201 links, which point is 463 links south east to cairn No.55. Thence the line of the proposed block runs in north westerly direction, passes through cairn No.56 to 60 meets cairn No.61 at a distance of 1397 links.

p.t.o.

67

42

64	65	64	65	189	415
65	66	65	66	248	461
66	67	66	67	303	264
67	68	67	68	6	553
68	69	68	69	338½	546
69	70	69	70	347	421
70	71	70	71	329	551
71	72	71	72	357	312
72	73	72	16 R.F.C.	357½	140

Rights: 1. Free removal of green manure leaves for bonafide use.
2. Free removal of dry fuel by villagers.
3. Free removal of muligrass for domestic use by villagers.
4. Free grazing of cattle by ~~x~~ villagers.

...

2. Under clause (c) of the said section 4, the Governor of Mysore, appoints the Assistant Commissioner, ~~Coondapur~~ Puttur for the time being to the Forest Settlement Officer in regard to the said ~~xxxx~~ tract to enquire into and determine the existence, nature and extent of any rights calimed by or alleged to exist in favour of any person in or over the land comprised within the limits given in the said sehedule or to any forest produce of such lands and to deal with the same as provided in Chapter III of the said act.

3. The Governor of Mysore appoints the Divisional Forest Officer, Mangalore South Division, Mangalore for the time being to be Forest Officer who shall attend on behalf of Government at the enquiry to be made by the said Forest Settlement Officer.

4. Under the authority vested in him by section 14 of the said act, the Governor of Mysore appoints the Deputy Commissioner of South Kanara to hear appeals from any orders passed by the Forest Settlement Officer under section 11, 12 and 13 of the said act.

20/12/57

Divisional Forest Officer,
Survey and Demarcation,
Mangalore.

--oO$Oo--

43

Thence south west through cairn No.62, and passes over cairn No.63 and 64 and meets cairn No.65 at a distance of 1353 links, which point is 461 links north east to cairn No.66. Thence the line of the proposed block runs in northerly direction through cairn Nos.67 to 72 meets R.F.cairn No.16 of Shiradi-Shisla Extn.I at a distance of 2787 links and adjoining the kumkies of locally called as Padanthaje Byle.

34	35	34	35	7	285
35	36	35	36	354½	300
36	37	36	37	354½	585
37	38	37	38	35	541
38	39	38	39	32½	230
39	40	39	40	60	497
40	41	40	41	62½	510
41	42	41	42	54	213
42	43	42	43	46	204
43	44	43	44	43½	400
44	45	44	45	359	298
45	46	45	46	341	463
46	47	46	47	339	227
47	48	47	48	332	282
48	49	48	49	40½	379
49	50	49	50	40	335
50	51	50	51	26½	340
51	52	51	52	67½	283
52	53	52	53	57	447
53	54	53	54	30	417
54	55	54	55	316	463
55	56	55	56	306	240
56	57	56	57	246	227
57	58	57	58	294	225
58	59	58	59	301	258
59	60	59	60	280½	126
60	61	60	61	287	321
61	62	61	62	215	195
62	63	62	63	206	348
63	64	63	64	228	395

p.t.o.

Statement prescribed in B.P.Forest No459 dated 2.10.1896 - Name of the proposed block - Shiradi Shisha Reserve Forest Extension 1963 -

Name of the village.	Survey number	Area of peramboke	Area under cultivation	Area included in sanctioned R.F.	Area proposed for reservation	Balance of waste land.
Shibaje	184/1	6,832.50	617.65	----	369.90	300.00

Divisional Forest Officer,
Survey and Demarcation,
Mangalore.

Dr/-

45

Statement of the area and condition prescribed in G.O.No.640 dated 4.7.1887 - Name of the block 'Shiradi-Shisla Reserve Forest Extension Block 1963 - S.No.184/1 of Shibaje - Belthangady Taluk, South Kanara District.

Total area of the taluk.	Extent of occupied land in the Taluk	~~Area of R.F. notified under Sec.16~~ un occupied govt. land.	Area of R.F. under settlement.	Area submitted for Sec.4.	Character of land proposed for reservation	
					Area of Forest land	Area of grass land
3,43,279.00 acres	88,335.51 acres	2,54,943.49 acres	751.00 acres	369.90 acres	369.90 acres	nil

Divisional Forest Officer,
Survey and Demarcation,
Mangalore.

46.

SHIRADI - SHISLA R.F. EXTENSION 1963

S.No: 184/1 OF SHIBATE VILLAGE.

SCALE. 8" = 1 MILE

AREA = 369.90 Acres

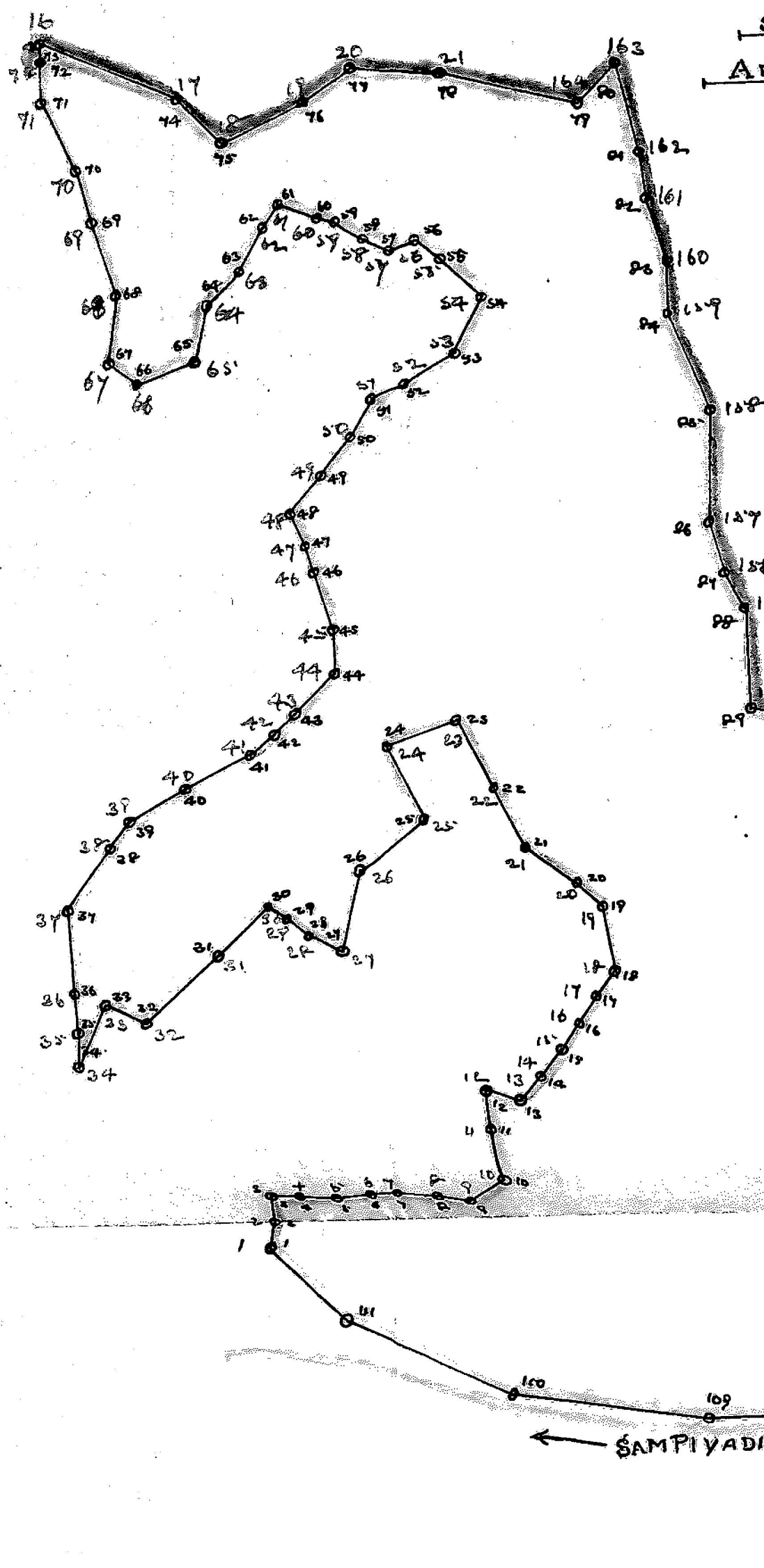

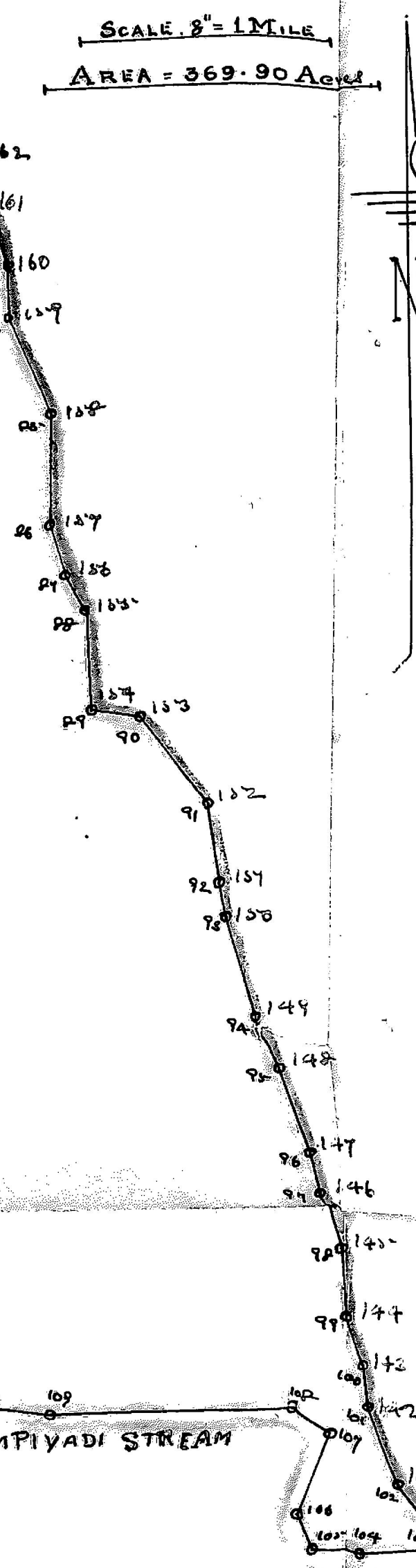

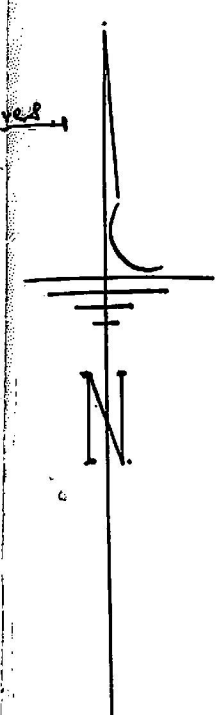

Reference.

Surveyed line

Cairn nos

Reserve Forest line

Divisional Forest Officer
Survey and Demarcation
Mangalore.

73 47

Statement showing the names of villages which lie within a distance of half ~~xx~~ a mile from the proposed Shiradi-Shisla Reserve Forest Extension Block 1963 in S.No.184/1 of Shibaje village, Belthangady Taluk.

Name of the villages.	Distance from R.F.line.	Number of houses in the locality.	Population	Number of cattle	Cultivation		
					Dry	Wet	Garden
Hathyadka	half a mile	234	1012	812	536.36	297.35	301.48
~~xx~~ Rekya	half a mile	145	700	390	162.88	291.44	25.74

Divisional Forest Officer,
Survey and Demarcation,
Mangalore.

Dr/-

FOP-FST-842/63-64,

Divisional Forest Office,
Survey and Demarcation,
Mangalore, d/10-6-1964.

48

From:
Sri V. N. Nadgir. B.Sc.(Hons),
A.I.F.C.,
Divisional Forest Officer,
Survey and Demarcation,
Mangalore, S. Kanara.

To:
The Chief Conservator of Forests,
In Mysore, Bangalore.

Thro'
The Conservator of Forests,
Coorg Circle, Mercara.
And,
The Deputy Commissioner,
South Kanara, Mangalore.

Sir,

Sub: Forests - Reservation of 'Andar Block', in S.No. 157/3, 158/4, 194/1-2, 195/1-2, 215/1, 201/1, 202, 213, 221/6, 246/1-2-3, of Andar village - Karkal Taluk South Kanara - Draft Section 4 notification - submission of

...

I submit herewith the draft section 4 notification and other relevant enclosures, (in five sets) in respect of Andar Block in S.No. 157/3, ~~185~~ 158/4, 194/1-2, 195/1-2, 215/1, 201/1, 202, 213, 221/6, 246/1-2-3, of Andar village, Karkal Taluk.

The total extent of the block is 48·30 acres and is situated on the either side of Ajekar-Shirlal road between 2-3 mile. The area is purely wooded containing Hopea, Karmar etc. trees. The area is quite suitable for reservation.

The block has been surveyed and demarcated leaving a buffer belt of 100 yards and stone cairns have been constructed at all salient points.

I request that the enclosed notification proposal may kindly be got published in the Mysore gazette and 25 spare copies of the notification may be supplied to this office at an early date.

Divisional Forest Officer,
Survey and Demarcation,
Mangalore.

Encl;
1. Draft sec.4 notification
2. Layout statement.
3. Area and condition statement.
4. Statement showing the name of villages, which lie within a distance of half mile from the proposed block.
5. Perambulation certificate.
6. Tree growth certificate.
7. Surveyed sketch.

...

Copy to the Assistant Commissioner, Coondapur.
Copy to the Tahsildar, Karkal
Copy to the Divl. Forest Officer, Mangalore North, Coondapur.
Copy to the Forest Range Officer, S & D., Karkal.

Dr/18.2.64.

Draft Notification (IV)

In persuance of clause (a) and (b) of Section 4 of the Madras Forest Act V of 1882, the Governor of Mysore hereby notifies and declares that it is proposed to constitute the area as Andar Block as reserve forest under the said act, the boundaries of which are notified in the schedule below.

Schedule.

Name of the District	South Kanara.
Name of the Taluk	Karkal.
Name of the village	Andar village.
Name of the Block.	Andar Block.
Survey field Number	S.No.157/3, 158/4~~8~~, 194/1-2, 195/1-2, 215/1, 201/1, 202/, 213, 221/6, 246/1-2-3.
Area of the block	48·30 acres.

...

Description of boundary

North: Starting station No.0, the point to the south east of Madrady pattaland about 9 chains away the demarcation line runs due east from station No.0, to 3 over a distance of 1225 links and it turns to north east and proceeds from station No.3 to 5 over a distance of 605 links and again it turns to south east from station No.5 to 6 over a distance of 610 links. The bearing and distance from station to station are furnished below.

Station No. From	To	~~Degree in~~ bearings in degre.	Distance in links
0	1	94	455
1	2	91	400
2	3	80	370
3	4	33	315
4	5	2	290
5	6	116	610

East: Then the demarcation line runs towards south from station No.6 to 7 over a distance of 235 links and it turns to south westerly direction and proceeds from station No.7 to 13 over a distance of 2135 links and again turns to south easterly direction and runs from station No.13 to 16 over a distance of 1590 links and once again it moves ~~east~~ easterly direction and proceeds from station no.16 to 19 over a distance of 1340 links and then it turns to north east from station No.19 to 20 over a distance of 680 links and finally it turns south east and proceeds from station No.20 to 23 over a distance of 1080 links and finishes the eastern boundary.
The bearing and distances from station to station is given overleaf.

p.t.o.

50

Station No. From	To	Bearings in degree	Distance in links
6	7	170	235
7	8	253	375
8	9	171	250
9	10	251	610
10	11	180	280
11	12	256	335
12	13	249	285
13	14	145	350
14	15	125	420
15	16	143	820
16	17	51	540
17	18	89	400
18	19	103	400
19	20	15	680
20	21	119	520
21	22	145	220
22	23	195	340

~~East~~ South:- Further the demarcation line runs towards west from station No.23 to 28 over a distance of 2060 links and turns to south from station No.28 to 30 over a distance of 1170 links and again it turns to westerly direction and runs from station No.30 to 34 over a distance of 1195 links. The bearings and distances from station to station are furnished below.

23	24	262	300
24	25	254	390
25	26	227	280
26	27	301	310
27	28	254	780
28	29	163	530
29	30	193	640
30	31	288	290
31	32	251	320
32	33	254	215
33	34	259	370

p.t.o.

West: Finally the demarcation line runs towards north from station No.34 to 35 over a distance of 640 links and then turns to easterly direction from station No.35 to 37 over a distance of 690 links and again it turns to north from station No.37 to 39 over a distance of 1005 links and again it turns to westerly direction from station No.39 to 43 over a distance of 1195 links and finally it turns to north and moves from station No.43 to 0, over a distance of 1600 links and finishes the western boundary. The bearings and distances from station to station are furnished below.

Station No. From	To	Bearings in degree	Distance in links
34	35	330	640
35	36	72	310
36	37	73	380
37	38	5	585
38	39	4	420
39	40	293	375
40	41	275	370
41	42	279	180
42	43	279	270
43	44	344	420
44	45	35	255
45	46	11	405
46	47	13	330
47	0	339	190

Right of ways: Road A - P.W.D. road coming from Ajekar enters the block between cairn No.~~35~~ 34-35 and runs through the block and quits ~~[illegible]~~ and quits between cairn No.17-18 and goes to Shirlal.

Other rights: 1. Free grazing of cattle by the villagers.
2. Free removal of green manure leaves for the bonafide use by the ryots.
3. Free removal of dry fuel for the bonafide use by the ryots.
4. Free removal of muligrass for the bonafide use by the ryots.

p.t.o.

2. Under clause (c) of the said section 4, the Governor of Mysore appoints the Assistant Commissioner, Coondapur for the time being to be Forest Settlement Officer, in regard to the said tract to enquire into and determine the existence, nature and extent of any rights claimed by or alleged to exist in favour of any person in or over the land comprised within the limits given in the said schedule, or to any forest produce of such lands and to deal with the same as provided in chapter III of the said act.

3. The Governor of Mysore appoints the Divisional Forest Officer, Mangalore North Division, Coondapur, for the time being to be forest officer who shall attend on behalf of Government at the enquiry to be made by the said Forest Settlement Officer.

4. Under the authority vested in him by section 14 of the said act, the Governor of Mysore appoints the Deputy Commissioner, of South Kanara to hear appeals from any orders passed by the Forest Settlement Officer under section 11, 12, 13 of the said Act.

By order and in the name of the Governor of Mysore

Under secretary to Gourment (copy)
Agriculture and Forest
department.
Dr/19.2.64.

Divisional Forest Officer,
Survey and Demarcation,
Mangalore.

Ayacut statement prescribed in B.P.Forest No.459 dated 2.10.1896 - Name of the proposed Block - Andar Block.

Name of the village.	Area	Area of perambole, village, site, etc.	Area under cultivation (occupied)	Area included in sanction R.F.	Area proposed for reservation	Balance of waste land		
						Assessed	Unassessed	~~Remarks.~~ Total
Andar village	10,270.02 acres.	7,720.83 acres.	1,419.18 acres.	5,000.00 acres.	~~42.00~~ 48.30 acres.	1,129.68 acres.	0.38 acres.	1,130.01 acres.

Dr/-

Divisional Forest Officer,
Survey and Demarcation,
Mangalore.

54

Statement of area and conditions prescribed in G.O.No.640 dated 4.7.1887 - Name of Block - Ander S.No.157/3, 158/4, 194/1-2, 159/1-2, 215/1, 201/1, 202, 203, 221/6, 246/1-2-3 of Ander village, Karkal Taluk, South Kenara District.

Name of the Taluk and extent.	Extent		Area of the R.F.already notified under Sec. 16.	Total area of the unreserven under settlement.	Area of reserve submitted for notification under Sec. 4 of K.F. Act. V.	Character of land proposed for R.F.		Probable extent of land available for grazing in the taluk.	Sketch map.
	Occupied Govt.land	Unoccupied Govt.land				Area of Forest land.	Area of Grass land.		
Karkal Taluk. 3,38,214.00 acres.	1,45,297.00 acres.	1,92,917.00 acres.	17,855.00 acres.	6,697.62 acres	48.30 acres	48.30 acres.	—	8,485.00 acres	enclosed.

Divisional Forest Officer,
Survey and demarcation,
Mangalore.

Sd/-

Statement showing the name of villages which lie within a distance of half a mile from the proposed block in S.Nos.157/3, 158/4B, 194/1, 195/2, 215/1, 201/1, 203, 213, 221/6, 246/1-2-3, of Andar village of Karkal Taluk, South Kanara District.

S.No.	Name of the village.	Distance from the proposed line.	Number of houses in the locality	Population	Number of cattle.	Cultivation			Remarks.
						Dry	Garden	Wet	
1.	Andar village	half a mile	~~15~~ 25	90	140	90.00 acres	0.18 acres	18.00 acres	

Divisional Forest Officer,
Survey and Demarcation,
Mangalore.

Dr/-

56.

Perambulation Certificate

Certified that the boundaries of Andar Block, consisting of Andar village, Karkal Taluk, which was surveyed and demarcated by Sri K. Vasudeva, Forester, Survey and Demarcation, Karkal between 8.10.63 - 24.10.63 The bearings and kumki limits of 100 yards belt left out for all adjacent private holdings were checked by Forest Range Officer, Survey and Demarcation, Karkal i/c and found no descrepencies. The block was inspected by Forest Range Officer on 3.11.63. to locate and describe the boundary position.

Sd.T.V.Gowda.
Forest Range Officer,
Survey & Demarcation, Karkal.

// true copy //

Divisional Forest Officer,
Survey and Demarcation,
Mangalore.

Dr/-

Tree Growth Certificate

This area may be named as 'Andar Block', the block is situated on either side of Ajekar-Shirlal P.W.D.road in between Mile 2/3-3 and S.No.151/3, 158/4B, 194/1-2, 195/1-2, 197/1 251/1, 201/1, 202/ 213, 221/6, 246/1-2-3 of Andar village, Karkal Taluk, South Kanara. The entire extent of 48.30 acres are fully wooded containing hopea, Holehonne, trees and some hopea whitipora trees also. The average hight and girth of the tree are 35' feet 32" respectively. This is a pure hopea patch, therefore it is quite suitable for reservation.

Sd. T.V.Gowda,
Range Forest Officer,
Survey & Demarcation,
Karkal.

// true copy //

Divisional Forest Officer,
Survey and Demarcation,
Mangalore.

Dr/-

"ANDAR BLOCK" In S. No. 194/1-2, 195/1-2, 157/3, 158/4B, 215/1, 202, 201/1, 221/6, 213 & 246/1-2-3 OF ANDAR VILLAGE KARKAL TALUK.

Scale. 8" 1 Mile.

AREA. 48.20 Acres.

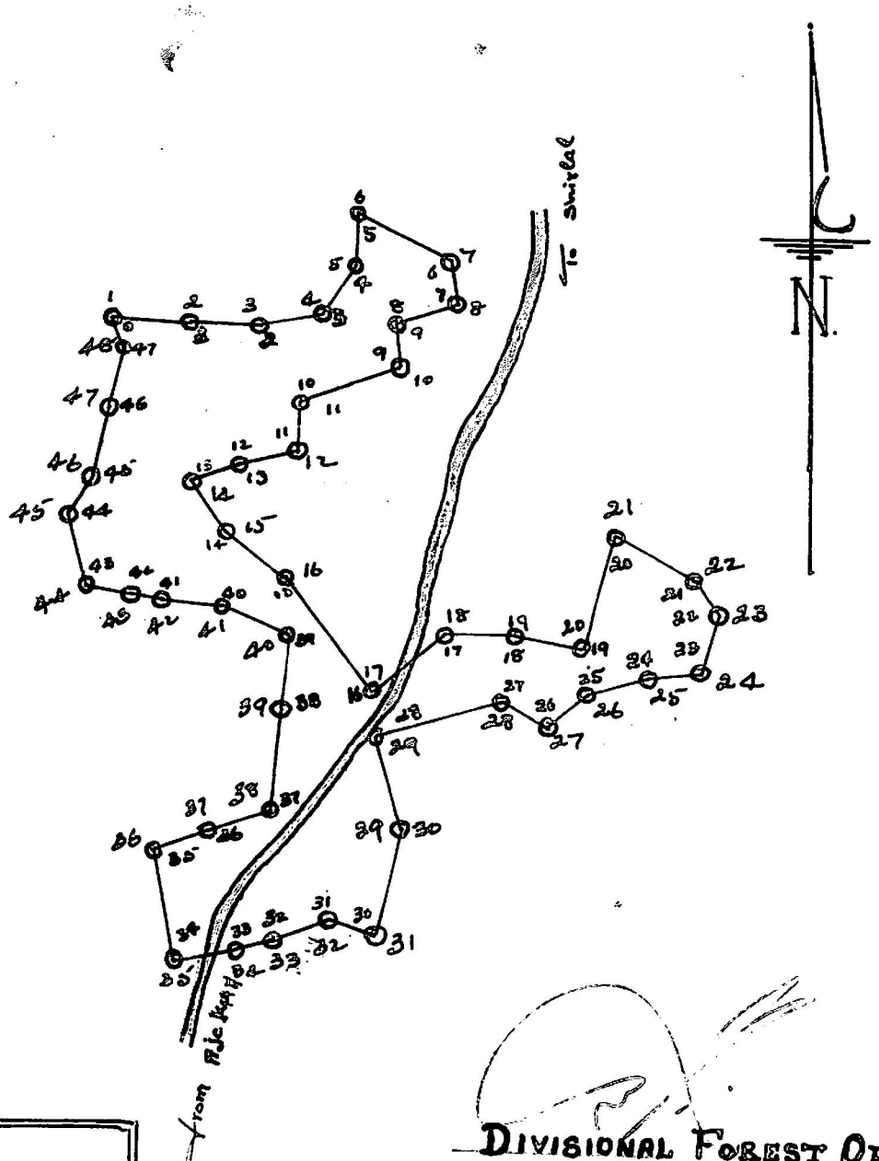

REFERENCE.

Surveyed Line . . . . .

Cairn nos. 1.23

Road . . . . . .

Traced by:
L.V.S. Gowda.
SURVEYOR.

DIVISIONAL FOREST OFFICER,
SURVEY AND DEMARCATION.
MANGALORE.

Copy of letter No.D.Dis.25245/64 dated 8th July, 1964 from the Deputy Commissioner, South Kanara, Mangalore, to the Chief Conservator of Forests, through the Conservator of Forests, Coorg Circle, Mercara.

Sub: Afforestation, South Kanara District - Reservation of Andar Block - S.Nos. 157/3, 158/4B, 194/1-2, 195/1,2, 215/1, 202, 213, 221/6, 246/1,2,3 of Andar Village of Karkal Taluk-Draft Section 4 Notification.

Ref: Letter No. FOP-FST-842/63-64 dated 10.6.64 of the Divisional Forest Officer, (S&D) Mangalore.

I enclose in Triplicate the proposals received from the Divisional Forest Officer (S&D) Mangalore sending draft notification under Section 4 of the Madras Forest Act. This may be got approved by Govt. and published in the Mysore Gazette. 25 printed copies may kindly be arranged to be supplied to the Divisional Forest Officer, (S&D) Mangalore.

Sd. for Deputy Commissioner, S.K.

Copy to the Asst. Commissioner, Coondapur for further necessary action.
Copy to the Tahsildar, Karkal.
Copy to the Divisional Forest Officer, S&D Mangalore.

/Copy/

Conservator of Forests.

Gmk.

D.Dis.16932/64.

Office of the
Deputy Commissioner, S.Kanara,
Mangalore-1.
Dated the 25th July 1964.

To

The Chief Conservator of Forests,
Bangalore.

Through

The Conservator of Forests,
Coorg Circle, Mercara.

Sir,

Subject: AFFORESTATION : Belthangady Taluk - South Kanara District - Andinje village -S.No. 95/1 - Draft section 4 - Notification

-:-

6164



Reference:1) From the Divisional Forest Officer (Survey and Demarcation) F.O.P.FST.571/63-64, dated 21-7-1964.

.....

I enclose in triplicate the draft Notification under Section 4 of the M.F.Act giving notice of the proposals to constitute as R.F. an extent of 94-20 acres of A.W.Land in S.No.95/1 of Andinje village. The Notification may be caused to be published in the Gazette, 25 printed copies of the Notification may also be caused to be supplied to the Divisional Forest Officer (Survey and Demarcation) Mangalore.

28.7.64

Yours faithfully,

sd.P.M.Mujahid
Deputy Commissioner, S.Kanara

For Deputy Commissioner, S.K.

Copy to the Divisional Forest Officer (Survey and Demarcation) Mangalore.
Copy to the Assistant Commissioner Puttur for necessary action.
Copy to the Tahsildar, Belthangady.

mu.27.7

28/7

Divisional Forest Office,
Survey and Demarcation,
Mangalore, d/ 21.7.64

No.Fop-Fst-571/63-64.

From:
Sri V. N. Nadgir., B.Sc.(Hons).,
A.I.F.C.,
Divisional Forest Officer,
Survey and Demarcation,
Mangalore, S. Kanara.

To:
The Chief Conservator of Forests,
In Mysore, Bangalore.
Thro'
The Conservator of Forests,
Coorg Circle, Mercara.
And:
The Deputy Commissioner,
South Kanara, Mangalore.

Sir,

Sub: Forests - Reservation of 'Andinje Block II' in S.No.95/1 of Andinje and S.No.102/1 of Mudkody villages, Belthangady Taluk, South Kanara District - Draft Section 4 notification- submission of -

...

I submit herewith the draft section 4 notification and other relevant enclosures (In five sets) in respect of 'Andinje Block II' in S.No.95/1 of Andinje and S.No.102/1 of Mudkody villages, Belthangady Taluk, S. Kanara District.

The block is 942 acres in extent and is barren grassy land which is quite suitable for raising cashew plantation. It is situated at the eastern side of Brammarapadavu Block and at the southern side of Andinje Block I.

The block has been surveyed and demarcated leaving a buffer belt of 100 yards for all adjacent private holdings.

I request that the enclosed notification proposal may kindly be got published in the Mysore Gazette and 25 spare copies of the notification may be supplied to this office at an early date.

Yours faithfully,

Divisional Forest Officer,
Survey and Demarcation,
Mangalore.

Encl:
1.Draft Sec.4 notification
2.Ayacut statement.
3.Area and condition statement.
4.Statement showing the names of villages which lie within a distance of half a mile from the proposed block.
5.Perambulation Certificate.
6. Tree growth certificate/ 7. Surveyed sketch.

...

Copy to the Assistant Commissioner, Puttur.
Copy to the Divl.Forest Officer,Mangalore North,Coondapur.
Copy to the Tahsildar,Belthangady.
Copy to the Range Officer, S&D., Karkal.

Dr/8.11.63.

Draft Notification (V) 189

6!

In persuance of ~~of~~ clauses (a) and (b) of section 4 of the Madras Forest Act V of 1882, the Governor of Mysore hereby notifies or declares that it is proposed to constitute the area 'Andinje Block II' as 'Reserve Forest' under the said Act, the boundaries of which are notified in the schedule below.

Schedule.

Name of the District	...	South Kanara
Name of the Taluk	...	Belthangady.
Name of the village	...	Andinje & Mudkody.
Name of the Block	...	Andinje Block II.
Survey field No.	...	95/1 and 102/1
Area of the Block	...	94.20 acres.

Description of boundaries.

North: Starting from station No.0, the boundary lines runs towards east to station No.1 over a distance of 1200 links. The bearings and distances from station to station are furnished below.

Station Nb. From v To		Degree in F.B.	Distance in links.
0	1	95	1200

East: Further the demarcation line runs towards south from station No.1 to 4 over a distance of 2925 links and moves to east from station No.4 to 6 over a distance of 710 links, and again it turns to south from station No. 6 to 13 over a distance of 2995 links. The bearings and distances from station to station are furnished below.

1	2	179	1075
2	3	214	850
3	4	133	1000
4	5	77	290
5	6	87	420
6	7	206	410
7	8	88	400
8	9	187	390
9	10	220	280
10	11	182	700
11	12	169	230
12	13	106	585

p.t.o.

62

South: Again the demarcation line turns towards south west from station No.13 to 17 to a distance of 2385 links and turns to North to station No.18 to a distance of 975 links and again it moves in north westerly direction from station No.18 to 20 over a distance of 900 links.

The bearings and distance from station to station are furnished below.

Station No. From	To	Degree in F.B.	Distance in links
13	14	205	400
14	15	232	1025
15	16	276	210
16	17	253	750
17	18	353	975
18	19	317	300
19	20	273	600

West: Finally the demarcation line runs towards north east from station No.20 to 23 over a distance of 1405 links. Then moves to north from station No.23 to 25 over a distance of 1390 links, then again it moves to north west from station No.25 to 27 to a distance of 1286 links and proceeds towards north to station No.0, over a distance of 2428 links, and closes the traverse. The bearings and distances from station to station are furnished below.

20	21	56	500
21	22	45	710
22	23	56	195
23	24	334	800
24	25	37	590
25	26	293	862
26	27	332	424
27	28	34	350
28	29	14	135
29	30	340	956
30	0	26	987

p.t.o.

Rights over the cart track and foot paths inside the block.

...

1. Venoor-Perady Cart Track - A cart track coming from Venoor enters the block between cairn Nos.24 and 25 and runs towards north east and turns to west and comes out of the block between cairn No.26 and 27 and goes to Perady.

Foot paths - Nooji Venoor foot path - A foot path coming from Nooji Bailu enters the block between cairn No. 6 and 7 and runs through the block and joins the Venoor Perady cart track inside the block near cairn No.26.

Perady Andinje foot paths - A foot path starting from Perady Venoor cart track inside the block near cairn No.26, runs towards south east through the block and quits the block between cairn Nos.13 and 14 and goes to Andinje.

Other rights:- 1. Free grazing of cattle by the villagers.
2. Free removal of green manure leaves for bonafide use by the ryots.
3. Free removal of dry fuel for bonafide use by the ryots.
4. Free removal of muli grass for bonafide use by the ryots.

. ...

2. Under clause (c) of the said Section 4, the Governor of Mysore appoints the Assistant Commissioner, Puttur, for the time being to be Forest Settlement Officer in regard to the said tract to enquire into and determine the existence, nature and extent of any rights claimed by or alleged to exist in favour of any person in or over the land comprised within the limits given in the said schedule, or to any forest produce of such lands and to deal with the same as provided in chapter III of the said tract.

3. The Governor of Mysore appoints the Divisional Forest Officer, Mangalore North Division, Coondapur for the time being to be Forest Officer who shall attend on behalf of Govt. at the enquiry to be made by the said Forest Settlement Officer.

4. Under the authority vested in him by section 14 of the said Act, the Governor of Mysore, appoints the Deputy Commissioner of South Kanara to hear appeals from any orders passed by the Forest Settlement Officer under section 11, 12, and 13 of the said Act.

Divisional Forest Officer,
Survey and Demarcation,
Mangalore.

Dr/-

Statement showing the name of villages which lie within a distance of half a mile from the proposed block in S.No.95/1 of Andinje and S.No.102/1 of Mudkody villages, Belthangady Taluk, South Kanara.

S.No.	Name of the village	Distance from the proposed line.	Number of houses in the locality.	Population	Number of cattle.	Cultivation		
						Dry	Garden	Wet
1	2	3	4	5	6	7	8	9
1.	Andinje	half a mile	10	52	95	75.00	2.18	32.00
2,	Mudkody	-do-	6	31	62	31.00	0.81	19.00

Divisional Forest Officer,
Survey and Demarcation,
Mangalore.

Dr/-

Statement of area and condition prescribed in G.O.No. 640 dated 4.7.1887 - Name of the Block is Andinje Block II. S.Nos. 95/1 of Andinje, and S.No. 102/1 of Mudkody villages, Belthangady Taluk, South Kanara District.

Name of Taluk and extent.	Extent		Area of the R.F.already notified under Sec. 16.	Area of the Reserve under settlement.	Area of reserve submitted for notification under Sec.4 of M.F.Act.	Character of land proposed for reservation		Probable extent of land available for grazing purpose in the Taluk.	Sketch Map.
	Occupied Govt. land.	Unoccupied Govt.land.				Area of Forest land.	Area of Grass land.		
1	2	3	4	5	6	7	8	9	10
Belthangady Taluk. ~~3,43,279~~ 3,43,279.00 acres.	88,420.70 acres	2,54,858.30 acres.	42,069.00 acres.	Naravi R.F. Extn.Block ~~165.00~~ 141.90 Kuthlur Bl. ~~215.00~~ 189.00 Kodialmale R.F.Extn.Bl. ~~241.00~~ 241.65 Beeyandrgudde Block ~~150.00~~ 153.30 Andinje Bl.I ~~170.00~~ 181.30	acres 94.20 acres.	-	94.20 acres.	--	Enclosed

Divisional Forest Officer,
Survey and Demarcation,
Mangalore.

Dr/-

Ayacut statement prescribed in B. P. Forest No. 459 dated 2.10.1896 - Name of the block - Andinje Block II,

Name of the village.	Area	Area of peramboke, village, site etc.	Area under cultivation	Area included in sanction reserve.	Area proposed for reservation	Balance of waste land		
						Assessed	unassessed.	Total.
1	2	3	4	5	6	7	8	9
Andinje	2,460.06 acres	58.16 acres	acres 729.82	acres 400.00	acres 72.00	acres 1669.14	acres 2.94	acres 1672.08
Mudkody	2,184.60 "	26.82 "	871.05	--	22.20	1285.86	0.87	1286.73

Divisional Forest Officer,
Survey and Demarcation,
Mangalore.

Dr/-

67 125

"ANDINJE BLOCK - II" IN S.No. 95/1 OF ANDINJE and S.No. 102/1 OF MUDKODY VILLAGES.

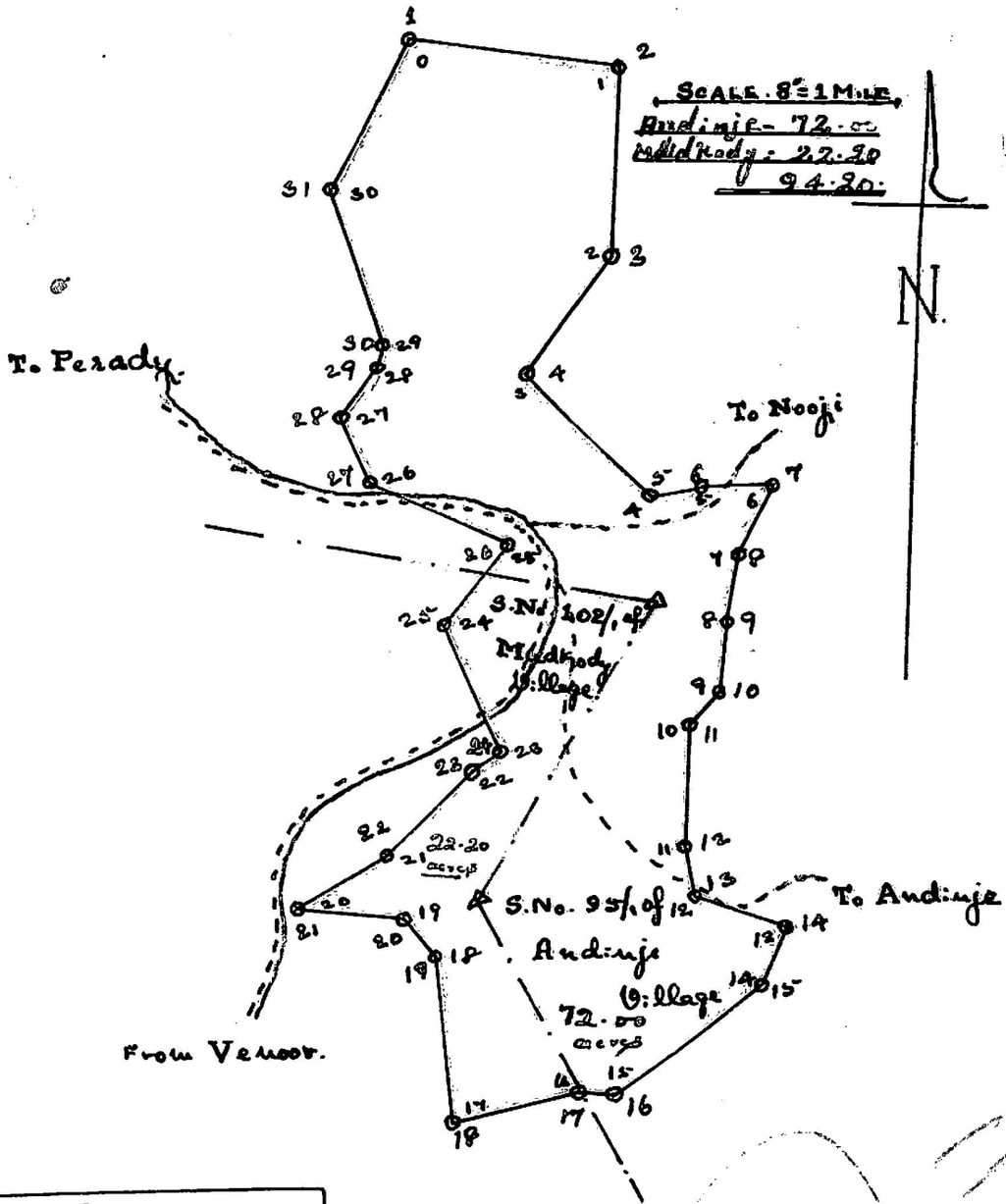

Reference.

Surveyed line . 1 2 3

Cairn nos . . 1. 2. 3.

Cart tracks . .

Foot paths . .

Village boundary

Divisional Forest Officer

Survey and Demarcation

Mangalore.

Agowda D'man.

Tree Growth Certificate

This area may be named as Andinje Block II. The block is situated in S.No.95/1 of Andinje village and S.No. 102/1 of Mudkody village, Belthangady Taluk, South Kanara and at the eastern side of the Brammarapadavu Block. The total extent of the block is about 94.20 acres which is barren grassyland and quite fit for raising cashew plantation. The said area may be selected for raising cashew plantation as it is situated very near to Venoor Naravi road.

Sd. L.D'Souza,
i/c Range Forest Officer,
Survey and Demarcation,
Karkal.

// true copy //

Divisional Forest Officer,
Survey and Demarcation,
Mangalore.

Perambulation Certificate

69.

Certified that the boundaries of Andinje Block II, consisting of Andinje and Mudkody villages, Belthangady Taluk, were surveyed and demarcated by Sri L. D'Souza, Forester Survey and Demarcation, Karkal between 27.6.1963 to 2%.7.1963. The bearings and the kumki limits of 100 yards belt left out for all adjacent private holdings were checked by Sri L. D'Souza, in charge Range Forest Officer, Survey and Demarcation, Karkal and found no descripencies. The block was inspected by i/c Range Forest Officer, Survey and Demarcation, Karkal on 10.7.1963 to locate and describe the boundary position.

Sd. L. D'Souza.
i/c. Range Forest Officer,
Survey & Demarcation,
Karkal.

// true copy //

Divisional Forest Officer,
Survey and Demarcation,
Mangalore.

Dr/-

Copy of letter No. D.Dis.15982/64, dated 16-7-1964, from the Deputy Commissioner South Kanara, Mangalore, to the Chief Conservator of Forests, through the Conservator of Forests, Coorg Circle, Mercara.

Afforestation: South Kanara District - Belthangady Taluk Kaniyur village S.No. 228/2-Draft notification under section 4 of M.F.Act.

--

Ref:- Letter No. FOP/RST/527/63-64, dated 8-7-1964 of the Divisional Forest Officer, (S&D) Mangalore.

--

I enclose in triplicate the proposals received from the D.F.O. (Survey and Demarcation) proposing the draft Section 4 Notification for the reservation of 162-20 acres of land comprised in S. No. 228/2 of Kaniyur village of Belthangady, Taluk. The notification may kindly be arranged to be got approved by Government and published in the Gazette. Arrangement for the supply of 25 printed copies of the notification to the D.F.O. (S. & D) Mangalore may also be made.

Sd/-
For Deputy Commissioner, S.K.

Copy to:-

The D.F.O. (S&D) Mangalore.
The Asst. Commissioner, Puttur for further necessary action.
The Tahsildar, Belthangady.
B7.

--

(copy)

Conservator of Forests,
Coorg Circle, Mercara.

dmn.2)

No. For. FST. SAT / 63-64

Divisional Forest Office,
Survey and Demarcation,
Mangalore, d/ 8.7.64

From:
Sri V. N. Nadgir., B.Sc.(Hons)
A.I.F.C.,
Divisional Forest Officer,
Survey and Demarcation,
Mangalore, S. Kanara.

To:
The Chief Conservator of
Forests,
In Mysore, Bangalore.
Thro'
The Conservator of Forests,
Coorg Circle, Mercara.
And,
The Deputy Commissioner,
S.Kanara, Mangalore.

Sir,

Sub: Forests - Reservation of unreserve lands -
'Kaniyur Block' in S.No.228/2 of Kaniyur village,
Belthangady Taluk, S.Kanara District - Draft
Section 4 notification - submission of -

...

I submit herewith the draft section 4 notification and other relevant enclosures (in five sets), in respect of 'Kaniyur Block' in S.No.228/2 of Kaniyur village, Belthangady Taluk, South Kanara District.

The block is 162.2 acres in extent and contains some vegitation here and there. The area is flat with gentle gradients and is having a thin cover of 'Muligrass).

The block has been surveyed and demarcated leaving a buffer belt of 100 yards for all adjacent private holdings.

I request that the enclosed notification proposal, may kindly be got published in the Mysore Gazette and 25 spare copies of the notification may be supplied to this office, at an early date.

Yours faithfully,

Divisional Forest Officer,
Survey and Demarcation,
Mangalore.

Encl: 1. Draft Sec.4 Notn.
2. Ayacut statement.
3. Area and condition statement.
4. Statement showing the names of villages which lie within a distance of half a mile from the proposed block.
5. Perambulation Certificate.
6. Tree growth certificate.
7. Surveyed sketch.

...

Copy to the Assistant Commissioner, ~~Coondapur.~~ Puttur.
the Divl. Forest Officer, Mangalore South, Mangalore.
the Tahsildar, Belthangady.
the Range Forest Officer, S & D., Uppinangady.

dr/-

Draft Notification (V)

xxx

In persuance of clauses (a) and (b) of section IV of the Madras Forest Act V of 1882, the Governor of Mysore, hereby notifies or declares that it is proposed to constitute the area as 'Reserved Forest' under the said act, the boundaries of which are specified in the schedule below.

Schedule.

Name of the District.	South Kanara.
Name of the Taluk	Belthangady Taluk.
Name of the village.	Kaniyur village.
Name of the block.	Kaniyur Block.
Survey field No.	228/-2
~~App roximate~~ area	162.20 acres.

...

Description of Boundaries

North: Starting from cairn No.5 of the Kaniyur Block, the line runs due east to a distance of 540 links to cairn No.5A then it turns due north east to a distance of 585 links to cairn No.6, where from the line runs due east to a distance of 3163 links upto cairn No.9. Thence the line of the proposed block runs on the kumki limits of Kudkoli Byle in north easterly direction through cairn No.10, meets cairn No.11 at a distance of 1745 links.

Station No. From	Station No. To	Cairn No. From	Cairn No. To	Bearings in F.B.	Distance in Links.
8	9	--	--	81	150
9	10	--	--	86½	100
10	11	5	5A	78	290
11	12	--	--	44½	255
12	13	5A	6	48½	330
13	14	6	7	57	790
14	15	7	8	64	1265
15	16	8	9	78½	1118
16	17	9	10	28½	720
17	18	10	11	58½	1025

p.t.o.

Rights:- 1. Free removal of green manure leaves for ~~xxx~~ bonafide use by villagers.
2. Free removal of dry fule by villagers.
3. Free removal of Muligrass for domestic use by villagers.
4. Free grazing of cattle by villagers.

...

East:- Thence south through cairn No.12, meets cairn No.13 at a distance of 1730 links, which point is 1060 links east to cairn No.14. Thence south to cairn No.15 at a distance of 816 links. Thence the line of the proposed block runs in south easterly direction meets cairn No.16 at a distance of 705 links. Thence passes through cairn No.17 to 19 meets cairn No.20 in south easterly at a distance of 2930 links, which point is 320 links north to cairn No.21. Thence north west through cairn No.22 to 24 meets cairn No.25 at a distance of 3170 links, which point is 790 links north to cairn No.26.

Station No. From	Station No. To	Cairn No. From	Cairn No. To	Bearings in F.B.	Distance in links.
18	19	11	12	148	655
19	20	12	13	189	1075
20	21	13	14	268	1060
21	22	14	15	179	816
22	23	--	--	111½	225
23	24	15	16	107	480
24	25	16	17	166½	980
25	26	17	18	141	700
26	27	18	19	130	550
27	28	19	20	111½	700
28	29	20	21	196½	320
29	30	21	22	286½	635
30	31	22	23	302	395
31	32	23	24	314	1140
32	33	24	25	303½	1000
33	34	25	26	201½	790

South: Thence south through cairn Nos. 27 to 29, meets cairn No.30 at a distance of 2300 links, adjoins the kumkies of locallled called 'Halojy Byle' which point is 856 links east to cairn No.31.

34	35	26	27	167½	360
35	36	27	28	173	550
36	37	28	29	210½	990
37	38	29	30	192	400
38	39	30	31	275	836

p.t.o.

West: Thence north through cairn Nos.32 to 34 meets cairn No. 35 at a distance of 2840 links. Thence west to cairn No.36 at a distance of 895 links. Thence the line of the proposed block runs on the kumkee limits of 'Halajy Byle' in south westerly direction through cairn Nos. 37 to 40 meets cairn No.1 of the proposed block at a distance of 3457 links. Thence north to cairn No.2 at a distance of 938 links, which point is 830 links west to cairn No.3. Thence the line runs in northerly direction through cairn No.4, meets cairn No.5 at a distance of 1320 linnks.

Station No.		Cairn No.		Bearings	Distance
From	To	From	To	in F.B.	in links.
39	40	31	32	15	600
40	41	32	33	7	665
41	42	33	34	354	915
42	43	34	35	336	600
43	44	35	36	262½	895
44	45	36	37	221½	437
45	46	37	38	226½	633
46	47	38	39	190½	562
47	48	39	40	232½	400
48	1	40	1	258½	1425
1	2	1	2	9½	938
2	3	2	3	83½	830
3	4	—	—	343	295
4	5	3	4	354	400
5	6	—	—	20	200
6	7	—	—	19	200
7	8	4	5	23½	225

Rights and concessions:-

1. Panchayat Roads: 1. Halajy to Bandar (1 & 2)
2. Piligudu to Bandar.(3)

These three roads join together in the middle of the block and quits out between cairnsx Nos. 17 to 18.

p.t.o.

76.

2. Under clause (c) of the said section 4, the Governor of Mysore appoints the Assistant Commissioner, Puttur for the time being to be the Forest Settlement Officer in regard to the said tract to enquire into and determine the existence, nature and extent of any rights ~~xx~~ claimed by or alleged to exist in favour of any person in or over the land comprised within the limits given in the said schedule, or to any forest produce of such lands to deal with the same as provided in chapter III of the said act.

3. The Governor of Mysore, appoints the Divisional Forest Officer, Mangalore ~~North~~ South Division, Mangalore, for the time being to be Forest Officer who shall attend on behalf of Government at the ~~x~~ enquiry to be made by the said Forest Settlement Officer.

4. Under the authority vested in him by section 14 of the said act, the Governor of Mysore, appoints the Deputy Commissioner of South Kanara to bear appeals from any orders passed by the Forest Settlement Officer under section 11, 12 and 13 of the said Act.

By order and in the name of the Governor of Mysore Under Secretary to Government.
Agriculture and Forest Department

Divisional Forest Officer,
Survey and Demarcation,
Mangalore.

139

Statement prescribed under B.P.Forest No.459 dated 2.10.1889 - Ayacut statement - Belthangady Taluk, South Kanara.

Name of village.	S.No.	Area of peramboke village bits road and tanks etc..	Area under cultivation	Area included in sanction Reserve.	Area proposed for R.F.	Balance of waste land		Remarks.
						Assessed	Unassessed	
1	2	3	4	5	6	7	8	9
Kaniyur	228/2	26.54	625.00	—	162.20 acres.	9243 acres.	69.77 acres.	

Divisional Forest Officer,
Survey and Demarcation,
Mangalore.

Statement of area and condition prescribed in G.O.No.640 dated 4.7.1887 of Kaniyur Block, Belthangady Taluk, S.Kanara.

Total area of the Taluk.	Extent of Occupied Govtk.land	Extent of unoccupied Govt. land.	Area of R.F.already notified under Sec.16.	Area of R.F. under settlement.	Area of R.F. submitted for Notification under Sec.4.	Character of area proposed for R.F.		Probable extent of the area left for grazing.
						Area of Forest land.	Area of Grass land.	
1	2	3	4	5	6	7	8	9
~~326267.80~~ 3,43,249.00 acres.	~~88,335.51~~ 88,420.70 acres.	~~42,069.10~~ 2,54,858.30 acres.	~~751.00~~ 1,24,879.00 acres.	1,23,306.61 acres.	162.20 acres.	100.00 acres.	62.20 acres.	Nil

Divisional Forest Officer,
Survey and Demarcation,
Mangalore.

Dr/31.10.63.

143

Statement showing the names of villages which lie within a distance of half a mile from the proposed block.

79

S.No.	Survey Number & name of village.	Distance of R.R.line.	Number of houses in the locality.	Population.	Number of cattle.	Cultivated lands in the Taluk		
						Dry	Wet	Garden
1	2	3	4	5	6	7	8	9
1.	Kaliya	half a mile	187	1862	1120	895.00	463.81	31.00
2.	Nyayatharpa	— do —	112.	665.	512.	870.29.	279.00.	23.60

Divisional Forest Officer,
Survey and Demarcation,
Mangalore.

Dr/-

Certificate of Perambulation

Certified that the boundaries of the Kaniyur Block of about 162.20 acres in extent spreading in S.No. 228/pf Kaniyur village, Belthangady Taluk, was carried out by me with the assistance of Sri B. Anand Rao, Forester, Survey and Demarcation, Uppinangady.

Sd. J.S.Karkada.
Range Forest Officer,
Survey & Demarcation,
Uppinangady.

// true copy //

Divisional Forest Officer,
Survey and Demarcation,
Mangalore, S.K.

Tree Growth Certificate. 147 81

The block is named as Kaniyur Block in S.No. 228/2 of Kaniyur village. The block is almost a ~~flat~~ flat country with gentle slopes and contains a few patches of jungle growths.

Sd. J.S.Karkada,
Range Forest Officer,
Survey and Demarcation,
Uppinangady.

// true copy //

Divisional Forest Officer,
Survey and Demarcation,
Mangalore.

Dr/-

(1) 82

Copy of letter No. D.Dis-15885/64, dated 16-7-1964, from the Deputy Commissioner, South Kanara District, Mangalore, to the Chief Conservator of Forests, in Mysore, Bangalore, through the Conservator of Forests, Coorg Circle, Mercara.

Afforestation: South Kanara District - Belthangady taluk-andinje village - S.No.95-1-Proposals to constitute as Reserve Forest 45-30 acres.

--

Ref:- Letter No. FOP/FST/596/63-64, dated 8-7-1964, from the Divisional Forest Officer, Survey and Demarcation, Mangalore.

--

I enclose in triplicate proposals received in the reference cited from the Divisional Forest Officer (Survey and Demarcation) Mangalore to constitute a Reserve forest an extent of 45-30 acres of land comprised in S. No. 95-1 of Andinje village of Belthangady Taluk. The draft Notification may be got approved by Government and published in the Gazette. 25 printed copies may be arranged to be suppled to the Divisional Forest Officer (Survey and Demarcation) Mangalore.

Sd/-
for Deputy Commissioner, S.K.

Copy to:

The Divisional Forest Officer, (Survey and Demarcation, Mangalore/Assistant Commissioner, Puttur for further necessary action/The Tahsildar, Belthangady/B7.

--

(Copy)

Conservator of Forests,
Coorg Circle, Mercara.

--

dmn.2)

83

"KANIYUR BLOCK" IN S. No. 228/2 OF KANIYUR VILLAGE.

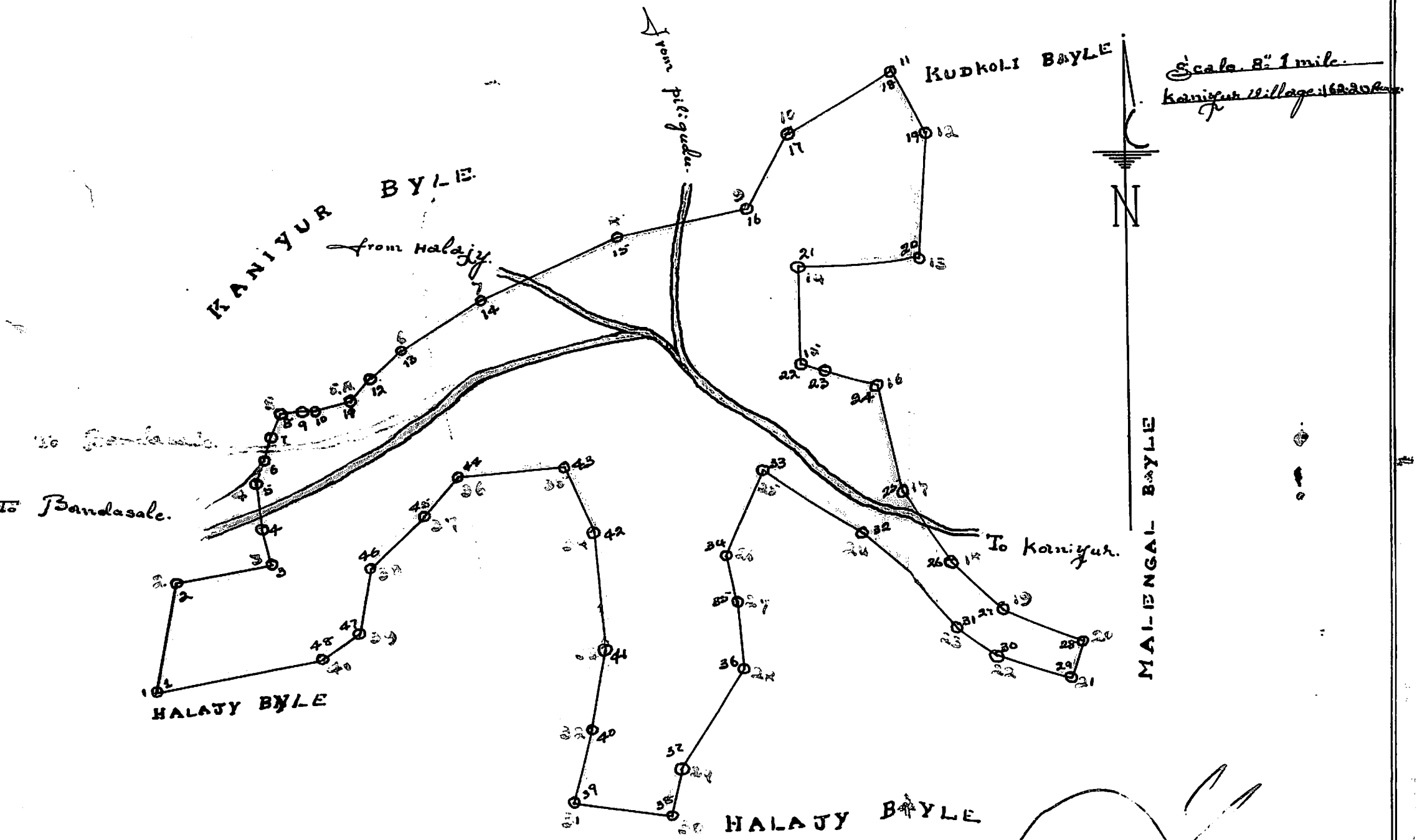

Reference.

Surveyed line 1 2 3

Cairn numbers 1 2 3

Road . . . . . ~~~

Traced by.

L. M. S. Gowda.

Surveyor.

Divisional Forest Officer.

Survey and Demarcation.

Mangalore.

No.FOP-FST-596/63-64.

Divisional Forest Office,
Survey and Demarcation,
Mangalore, d/s 8.7.64

From:
Sri V. N. Nadgir. B.Sc.(Hons),
A.I.F.C.,
Divisional Forest Officer,
Survey and Demarcation,
Mangalore, S. Kanara.

To:
The Chief Conservator of Forests,
In Mysore, Bangalore.

Thro'
The Conservator of Forests,
Coorg Circle, Mercara.

And,
The Deputy Commissioner,
South Kanara, Mangalore.

Sir,

Sub: Forests - Reservation of 'Andinje Block II A' in S.No. 95/1 of Andinje village, Belthangady Taluk - Draft Sec. 4 notification - submission of -

...

I submit herewith the draft section 4 notification and other relevant enclosures in five sets, in respect of 'Andinje Block II A' in S.No.95/1 of Andinje village, Belthangady Taluk, South Kanara Dt.

The Block is 453 acres in extent and is situated on the left side of Venoor - Naravi, P.W.D.road near 4th Mile-stone. This area is partially wooded and is quite fit for reservation.

The block has been surveyed and demarcated leaving a buffer belt of 100 yards for all adjacent private holdings and stone cairns have been constructed at all salient points.

I request that the enclosed notification proposal, may kindly be got published in the Mysore Gazette and 25 spare copies of the notification may be supplied to this office at an early date.

Yours faithfully,

Divisional Forest Officer,
Survey and Demarcation,
Mangalore.

Encls:
1. Draft Sec. 4 notification.
2. Ayacut statement.
3. Area and condition statement.
4. Statement showing the names of villages which lie within a distance of half a mile from the proposed block.
5. Perambulation certificate.
6. Tree growth certificate.
7. Surveyed sketch.

...

Copy to the Assistant Commissioner, Puttur.
Copy to the Divl. Forest Officer, Mangalore South, Mangalore.
Copy to the Tahsildar, Belthangady.
Copy to the Range Forest Officer, Survey & Demarcation, Karkal.

Dr/- -

Draft Notification (VII)

85

In pursuance of clauses (a) and (b) of section 4 of the Madras Forest Act V of 1882, the Governor of Mysore hereby notifies and declares that it is proposed to constitute the area as 'Andinje Block II A' as reserved Forest under the said act, the boundaries of which are notified in the schedule below.

Schedule.

Name of the District	...	South Kanara
Name of the Taluk	...	Belthangady.
Name of the village	...	Andinje village.
Name of the block	...	'Andinje Block II A'
Survey field Number	...	S.No.95/1
Area of the block	...	45.30 acres.

Description of the boundary

North:- Starting from station Number 0, the point at the 6 chains east of Halekkibailu of Andinje village, the boundary line runs towards north east from station No.0 to 5 over a distance of 1250 links and turns to south east and runs on the same direction from station No.5 to 8 over a distance of 1300 links. The bearings and distances from station to station are furnished below.

Station Number From	To	Bearings in F. B.	Distance in links
0	1	46	300
1	2	63	225
2	3	70	195
3	4	98	290
4	5	82	240
5	6	139	620
6	7	108	280
7	8	102	400

East: Further the demarcation line runs towards south by the left side (western side) of venoor Naravi P.W.D.road from station No.8 to 15 over a distance of 1830 links. The bearings and Distances from station to station are furnished below.

p.t.o.

1	2	3	4
8	9	149	290
89	10	171	190
10	11	171	135
11	12	185	175
12	13	184	320
13	14	162	280
14	15	181	440

South: Again the demarcation line runs towards west and proceeds on north westerly direction from station No.15 to 19 over a distance of 1480 links and turns to south west direction and proceeds on the same direction from station No.19 to 26 over a distance of 2160 links. The bearings and distances from station to station are furnished below.

15	16	290	420
16	17	319	280
17	18	325	290
18	19	291	490
19	20	242	270
20	21	244	210
21	22	215	450
22	23	212	210
23	24	188	350
24	25	218	220
25	26	276	450

West: Finally the demarcation line runs towards north from station No.26 to 29 over a distance of 1260 links and turns to east and runs on the same direction from station No.29 to 31 over a distance of 1070 links and again it turns to north west and mooves on the same direction from station No.31 to 0 over a distance of 1380 links and closes the traverse. The bearings and distances are given below.

26	27	333	310
27	28	4	600
28	29	0	350
29	30	90	470
30	31	97	600
31	32	10	330
32	33	346	420
33	34	280	310
34	0	318	320

87

Rights of ways:

Maroli-Andinje Foot paths A foot path from Maroli, enters the block between cairn Nos.22-23 and moves towards north through the block and runs by the side of the demarcation line near cairn Nos.32 and 33 and byfurcates a branch of which goes out of the block between cairn Nos.32 and 33 and goes to Halekki. The other branch runs towards north east through the block, and quits the block between cairn Nos.6 and 7 and goes to Andinje These foot paths will be kept open for the public.

Other rights:

1. Free grazing of cattle by the villagers.
2. Free removal of green manure leaves for the bonafide use by the ryots.
3. Free removal of dry fuel for the bonafide use by the ryots.
4. Free removal of muligrass for the bonafide use by the ryots.

... ...

2. Under the clause (c) of the said Section 4, the Governor of Mysore appoints the Assistant Commissioner, Puttur for the time being to be Forest Settlement Officer in regard to the said tract to enquire into and determine the existence, nature and extent of any rights claimed by or alleged to exist in favour of any person in or over the land comprised within the limits given in the said schedule, or to any forest produce of such lands and to deal with the same as provided in Chapter III of the said Act.

3. The Governor of Mysore appoints the Divisional Forest Officer, Mangalore South Division, Mangalore for the time being to be Forest Officer who shall attend on behalf of Government at the enquiry to be made by the said Forest Settlement Officer.

4. Under the authority vested in him by section 14 of the said Act, the Governor of Mysore appoints the Deputy Commissioner, South Kanara to hear appeals from any orders passed by the Forest Settlement Officer under section 11, 12 and 13 of the said Act.

By order and in the name of the Governor of Mysore under Secretary

To Government,
Agriculture and Forest Department.

Copy

Divisional Forest Officer,
Survey and Demarcation,
Mangalore.

Dr/--

Ayacut statement prescribed in B. P. Forest No. 459 dated 2.10.1896 - Name of the Proposed Block - 'Andinje Block II A'.

Name of the village	Area	Area of Peramboke, village, site etc.	Area under cultivation (occupied)	Area included in sanction R.F.	Area proposed for reservation	Balance of waste land		
						Assessed	Unassessed.	Total
1	2	3	4	5	6	7	8	9
Andinje	2,460.06	58.16	729.82	400.00	45.30.	1,659.14	2.94	1,672.08

Divisional Forest Officer,
Survey and Demarcation,
Mangalore.

Dr/--

Statement of area and conditions prescribed in G. O. No.640 dated 4.7.1887 - Name of the Block - Andinje Block II A S.No.95/1 of Andinje village of Belthangady Taluk, South Kanara District.

Name of Taluk and Extent.	Extent		Area of R.F.already notified under Sec.16.	Area of the Reserve under settlement.	Area of the reserve submitted for notification under Sec.4 of M.F.Act V.	Character of land proposed for reservation		Probable extent of land available for grazing purpose in the Taluk.	Sketch Map.
	Occupied Govt. land.	Unoccupied Govt. land				Area of Forest land.	Area of Grass land.		
1	2	3	4	5	6	7	8	9	10
Belthangady Taluk 3,43,279.00 acres	88,420.00 acres.	2,54,858.30 ~~2,42,969.30~~ acres.	42,069.00 acres.	Naravi Extn. Block 141.90 Kuthlur Block 189.00 Kodialmale R.F. Extn. 241.65 Beeyandrgudde Block 153.30 Andinje Block I 181.35 ~~170.00~~ Andinje Block II 94.20 ~~90.00~~	45.30 acres.	25.00 acres	20.30 acres.	--	Enclosed

Divisional Forest Officer,
Survey and Demarcation,
Mangalore.

Dr/-

Statement showing the name of villages which lies within a distance of half a mile from the proposed block in S.No.95/1 of Andinje village, Belthangady Taluk, South Kanara District.

Name of the village	Distance from the proposed block.	Number of houses in the locality.	Population	Number of cattle.	Cultivation			Remarks
					Dry	Garden	Wet	
1	2	3	4	5	6	7	8	9
Andinje	half a mile	22	116	176	96.00 acres	1.81 acres	110.00 acres.	

Divisional Forest Officer,
Survey and Demarcation,
Mangalore.

Dr/—

Perambulation Certificate.

Certified that the boundaries of Andinje Block II A in S.No.95/1 of Andinje village, Belthangady Taluk was surveyed and demarcated by Sri L. D'Souza, Forester, Survey and Demarcation, Karkal between 27.6.1963 to 2.7.1963. The bearings and kumki limit of 100 yards belt left out for all adjacent private holdings were checked by me and found no descripencies. The block was inspected by me on 10.7.1963 to locate and describe the boundary position.

Sd.L.D'Souza,
i/c Range Forest Officer,
Survey & Demarcation,
Karkal.

// true copy //

Divisional Forest Officer,
Survey and Demarcation,
Mangalore.

Tree Growth Certificate

This area may be named as 'Andinje Block II A'. The block is situated on the western side of Venoor-Naravi P.W.D.road, near 4th Mile stone and in S.No.95/1 of Andinje village, Belthangady Taluk, South Kanara District. Out of the total extent of ~~44~~ 45.30 acres, about 25.00 acres are wooded, contains Marva, Banpu, Aini, Mango, G.doopa, Boorga etc. species here and there, and the rest of the area is ~~xxxxx~~ barren grassy land. Cashew plantation can be raised in this area. This area is suitable for reservation as it is quite unfit for any other agricultural purpose.

Sd. L. D'Souza,
i/c Range Forest Officer,
Survey & Demarcation,
Karkal.

// true copy //

Divisional Forest Officer,
Survey and Demarcation,
Mangalore.

Dr/--

"ANDINJE BLOCK II A" INS·NO 95/1 OF ANDINJE VILLAGE

171

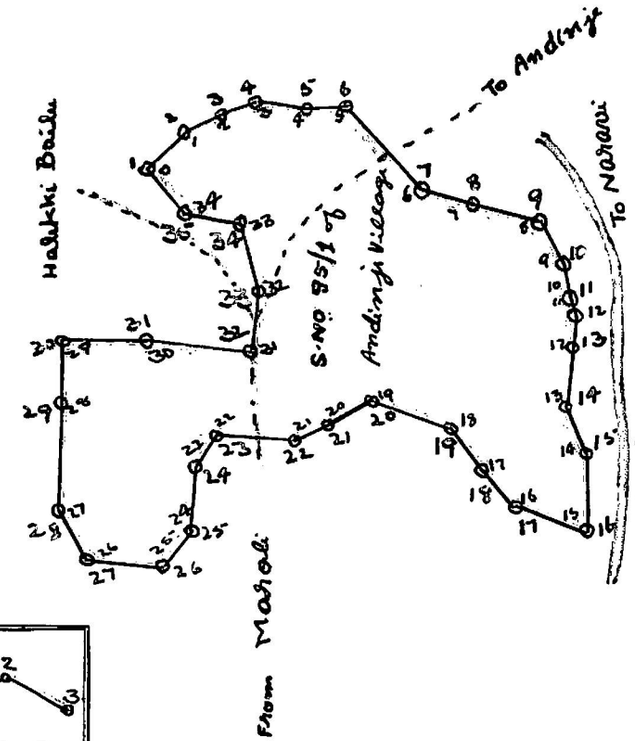

Scale 8" = 1 Mile

AREA = 45·30 acres.

N

Reference

Surveyed line 1 2 3

Cairn numbers ... 1·2·3·

Roads .....

Foot path .....

TRACED BY
R·GOWDA

Divisional Forest Officer
Survey and Demarcation
Mangalore

Copy of letter No. D.Dis-17862/64 dated 9th August, 1964 from the Deputy Commissioner, South Kanara, Mangalore-1, to the Chief Conservator of Forests, Bangalore, through the Conservator of Forests, Coorg Circle, Mercara.

Sub: Afforestation - South Kanara - Coondapur Taluk - Byndoor Reserve Forest - Extension Block - S.No. 217 of Shiroor, 268, 241 of Paduvari 263-1 of Yedthare villages - Draft.

Ref: Your Ref. L.Dis-3092/64 dated 11.3.1964, of the Divisional Forest Officer, (Survey and Demarcation) Mangalore.

I enclose in triplicate the draft notification under Section 4 (1) of the Mysore Forest Act giving notice of the proposal to constitute as Reserve Forest. The lands comprised in S.Nos. 217 of Shiroor village, 268, 241 of Paduvari village and 263/1 of Yedthare village of Coondapur Taluk. The notification may be got approved and published in the Mysore Gazette. 25 printed copies may be arranged to be supplied to the Divisional Forest Officer (Survey and Demarcation) Mangalore.

Sd. P.M.Mujahid,
Deputy Commissioner, S.Kanara.

Copy to the Asst. Commissioner, Coondapur for further necessary action. Copy to the Tahsildar Coondapur. Copy to the Divisional Forest Officer (survey and Demarcation) Mangalore.

/Copy/

Conservator of Forests.

Draft Notification (VIII)

96

In persuance of clauses (a) and (b) of section 4 of the Madras Forest Act V of 1882 the Governor of Mysore hereby notifies or declares that it is proposed to constitute the area, 'Byndoor Reserve Forest Extn. Block' as 'Reserved Forests' under the said actm, the boundaries of which are ~~specifie~~ specified in the schedule below.

Schedule.

Name of the District	South Kanara.
Name of the Taluk	Coondapur.
Name of the village	Shiroor, Paduvery and Yedthare.
Name of the block	'Byndoor R.F.Extn. Block'
Survey field No.	S.No.217, 268 and 241 and 263/1.
Area of the block	1499.55 acres.

... ...

Description of boundaries

North: Starting from station No.81, the boundary line runs towards due north east to station No.90, over a distance of 4080 links. From station No.90 to 92, the demarcation line runs towards south over a length of 1840 links. Further the boundary line runs towards due east from station No.92 to 104, over a distance of 7180 links. Again the boundary line runs due north from station No.104 to 123, over a distance of 14530 links. From station No.123 to 126, the line runs towards north east over a distance of 2140 links. The bearings and distances from station to station are furnished below.

Station No. From	To	Degree in F.B.	Distance in links.
81	82	35	320
82	83	58	495
83	84	121	325
84	85	77	350
85	86	51	500
86	87	318	410
87	88	348	200
88	89	~~348~~ 68	200 560
89	90	63	920
90	91	173	820
91	92	192	1020
92	93	99	765
93	94	97	400
94	95	58	390
95	96	98	535

p.t.o.

Ref.No.Fop-Pst-336/63-64.

Divisional Forest Office,
Survey and Demarcation,
Mangalore, d/8.10.1963.

97
175

From:
Sri K. Rama Gowda, B.Sc.(Hons),
A.I.F.C.,
Divisional Forest Officer,
Survey and Demarcation,
Mangalore, S. Kanara.

To:
The Chief Conservator of Forests,
In Mysore, Bangalore.
Thro'
The Conservator of Forests,
Coorg Circle, Mercara.
And,
The Deputy Commissioner,
South Kanara, Mangalore.

OFFICE OF THE DEPUTY COMMISSIONER
SOUTH KANARA, MANGALORE-1.
-1 NOV 1963

70268

Sir,

Re- Forests - Reservation of 'Byndoor R.F.Extn. Block' in S.No.217/, of Shiroor village, S.No.268 and 241 of Paduveri village and S.No.263/1 of Yedthare village, Coondapur Taluk, S.Kanara, draft section 4 notification-submission of

...

I submit herewith the draft section 4 notification and other relevant enclosures (in five sets, in respect of 'Byndoor R.F. Extn. Block' in S.No.217/, of Shiroor village, S.No.268 and 241 of Paduveri village and S.No.263/1 of Yedthare Village, Coondapur Taluk, South Kanara District.

The total extent of the block is 1499.55. acres and is situated at the western side of Byndoor R.F., touching the reserve forest line between cairn Nos.49 and 62. The block is spreading on either side of Byndoor - Bhatkal P.W.D.road and is partially wooded which is about 440 acres. Rest of the area is barren grassy land and is quite suitable for cashew plantation.

The block has been surveyed and demarcated leaving a buffer belt of 100 yards and stone cairns have been constructed at all salient points.

I therefore request that the enclosed notification proposal may kindly be got published in the Mysore Gazette and 25 spare copies of the notification, may be supplied to this office at an early date.

Yours faithfully,

Divisional Forest Officer,
Survey and Demarcation,
Mangalore.

Enc: 1.Draft Sec.4 notification.
2.Ayacut statement.
3. Area & Condition statement.
4. Statement showing the names of villages which lie within a distance of half a mile from the proposed block.
5. Perambulation Certificate.
6. Tree growth certificate. / 7. Surveyed sketch.

... ...

Copy to the Assistant Commissioner, Coondapur,/ Divl. Forest Officer, Mangalore North Divn. Coondapur/ Tahsildar, Coondapur/ Range Forest Officer, Survey and Demarcation, Karkal.

Dr/9.10.63.
10 copies.

179 98

96	97	104	680
97	98	167	930
98	99	108	460
99	100	66	230
100	101	108	580
101	102	100	580
102	103	128	310
103	104	65	1320
104	105	355	910
105	106	262	425
106	107	226	140
107	108	241	420
108	109	285	185
109	110	330	445
110	111	332	420
111	112	339	385
112	113	330	1040
113	114	69	525
114	115	32	1135
115	116	15	1375
116	117	322	950
117	118	340	735
118	119	297	1375
119	120	266	580
120	121	356	815
121	122	352	1000
122	123	352	1670
123	124	55	240
124	125	56	1000
125	126	56	900

East:- Thence the boundary line runs towards south east direction from station No.126 to 143 over a distance of 10,655 links. From station No.143 to 154 the boundary line runs towards south east along the 'Byndoor R.F.'line over a distance of 4035 links. Further the boundary line runs towards south west from station No.154 to 170, over a distance of 10,455 links. Further, the line runs due south from station No.170 to 171 over a distance of 575 links. Again the boundary line runs towards east from station No.171 to 189 over a distance of 10,875 links. Further the line runs towards south, along the 'Byndoor R.F.line' from station No.189 to 0, over a distance of 5190 links. The bearings and distances from station to station are furnished overle

p.t.o.

99.

Station No. From	To	Bearings in S.E.	Distance in links.
126	127	161	600
127	128	161	620
128	129	158	900
129	130	158	820
130	131	92	765
131	132	92	380
132	133	153	615
133	134	154	725
134	135	104	545
135	136	101	700
136	137	101	300
137	138	93	325
138	139	94	170
139	140	151	150
140	141	146	1540
141	142	94	630
142	143	89	870
143	144	150	700
144	145	150	1225
145	146	150	480
146	147	150	165
147	148	150	100
148	149	150	265
149	150	153	260
150	151	155	160
151	152	153	175
152	153	151	150
153	154	148	355
154	155	246	560
155	156	215	470
156	157	216	340
157	158	342	470
158	159	256	735
159	160	256	645
160	161	259	750
161	162	259	485
162	163	292	565
163	164	251	525
164	165	245	485
165	166	218	260
166	167	212	1420
167	168	209	1090
168	169	212	985

P.T.O.

169	170	235	650
170	171	154	575
171	172	59	1045
172	173	152	615
173	174	60	785
174	175	76	480
175	176	89	590
176	177	79	910
177	178	49	815
178	179	41	530
179	180	52	565
180	181	58	250
181	182	65	559
182	183	55	670
183	184	358	855
184	185	351	245
185	186	90	280
186	187	109	675
187	188	110	745
188	189	101	270
189	190	152	330
190	191	[illegible] 150	[illegible] 820
191	192	[illegible] 168	[illegible] 955
192	193	[illegible] 205	[illegible] 560
193	194	[illegible] 2185	[illegible] 385
194	195	[illegible] 172	[illegible] 465
195	196	[illegible] 235	[illegible] 135
196	197	240	200
197	198	225	340
198	199	180	240
199	200	[illegible] 185	450
200	0	185	510

South:- Thence the boundary line runs towards due south west, from station No.0 to 30, over a distance of 21,300 links. The bearings and distances are furnished below.

0	1	264	130
1	2	222	1500
2	3	226	160
3	4	257	960
4	5	[illegible]341	960
5	6	245	1750
6	7	155	610
7	8	257	390

p.t.o.

1810!

8	9	261	520
9	10	263	335
10	11	274	930
11	12	253	290
12	13	257	265
13	14	259	1160
14	15	271	1015
15	16	286	900
16	17	243	540
17	18	252	1340
18	19	245	1060
19	20	244	460
20	21	258	720
21	22	336	600
22	23	321	920
23	24	224	640
24	25	243	570
25	26	228	740
26	27	224	520
27	28	176	500
28	29	262	450
29	30	247	365

West: Thence the boundary line runs towards due north from station No.30 to 40, over a distance of 6340 links. Further the line runs towards south east, from station No.40 to 52, over a distance of 6080 links. Again the boundary line runs towards north from station No.52 to 66 over a distance of 6495 links. From station No.66 to 76 the boundary line runs towards due west, over a distance of 6215 links. Finally the boundary line runs towards due north from station No.76 to 81, over a distance of 2290 links. The bearings and distances from station to station are furnished below.

30	31	348	920
31	32	347	440
32	33	359	575
33	34	35	500
34	35	48	750
35	36	45	610
36	37	359	760
37	38	8	800
38	39	340	510

189 102

Rights of ways: Road: Starting from Byndoor. The west coast road enters the block between cairn No.15 and 16 and runs towards north and leaves the block between cairn No.101 and 102 and goes to Batkal.

Cart tracks No.I - A branch of the west coast road inside the block, moves towards due north east and quits the block between cairn No.16 and 17 and goes to Henuberu.

Cart track No.II - Starting from west coast road, inside the block, runs towards west and leaves the block between cairn No.68 and 69 and goes to Salle Kulli.

Cart track No. III - Another branch of the west coast road, enters the block between cairn Nos.120 and 121 and runs towards due east and leaves the block between cairn Nos.140 and 141, and again it enters the block between cairn No.141 and 142 and quits the block between reserve forest cairn Nos. 49 and 50 and goes to Thoudle.

Foot path No.I - Starting from the west coast road, inside the block, runs towards due west and quits the block between cairn No.21 and 22 and goes to the adjacent bailu

Foot path No. II - Starting from west coast road, inside the block and runs towards west and leaves the block between cairn No.38 and 39 and goes to bail.

All these roads, cart tracks and foot paths are kept open for the public use.

Other rights: 1. Free grazing of cattle by the villagers.
2. Free removal of ~~dry fuel~~ Green manure leaves for bonafide use by the ryots.
3. Free removal of dry fuel for bonafide use by the ryots.
4. Free removal of muligrass for bonafide use by the villagers.

...

2. Under clause (c) of the said section 4, ~~xx~~ the Governor of Mysore appoints the Assistant Commissioner, Coondapur for the time being to be Forest Settlement Officer in regard to the said tract to enquire into and determine the existence, nature and extent of any rights claimed by or alleged to exist in favour of any person in or over the land comprised within the limits given in the said schedule, or to any forest produce of such lands and to deal with the same as provided in chapter III of the said ~~xxxx~~ act.

P.t.o.

187 103

[illegible]	[illegible]
[illegible]	[illegible]
39	40
40	41
41	42
42	43
43	44
44	45
45	46
46	47
47	48
48	49
49	50
50	51
51	52
52	53
53	54
54	55
55	56
56	57
57	58
58	59
59	60
60	61
61	62
62	63
63	64
64	65
65	66
66	67
67	68
68	69
69	70
70	71
71	72
72	73
73	74
74	75
75	76
76	77
77	78
78	79
79	80
80	81

[illegible]
[illegible]
[illegible] 341
[illegible] 38
[illegible] 90
124
135
96
49
114
127
125
125
101
104
10
66
49
334
250
258
288
8
10
2
75
50
337
341
290
298
280
280
274
[illegible] 229
168
248
268
294
340
11
4
339
344

[illegible]
[illegible]
[illegible] 475
[illegible] 250
[illegible] 490
700
460
420
610
500
310
470
1010
275
585
670
480
400
900
650
345
460
300
310
260
600
390
450
300
320
625
550
840
855
630
480
940
800
175
300
310
650
455
575

p.t.o.

191 104

3. The Governor of Mysore appoints the District Forest Officer, Mangalore North Division, Coondapur for the time being to be Forest Officer who shall attend on behalf of Government at the enquiry to be made by the said Forest Settlement Officer.

4. Under the authority vested in him by section 14 of the said act, the Governor of Mysore appoints the Deputy Commissioner of South Kanara to hear appeals from any orders passed by the Forest Settlement Officer under section 11, 12 and 13 of ~~x~~ the said Act.

Divisional Forest Officer,
Survey and Demarcation,
Mangalore.

Dr/-

99/05

Perambulation Certificate

Certified that the boundaries of 'Syndoor Reserve Forest Extension Block', consisting of Shiroor, Paduveri, Yedthare villages, Coondapur Taluk, which was surveyed and demarcated by Sri K. Vasudeva, Forester, Survey and Demarcation, Karkal between 26.11.62 and 25.1.63, were perambulated. The bearings and the kumki limit of 100 yards left out for all adjacent private holdings, were checked by Sri K. Ramchandra, Range Officer, S & D., Karkal and found no descripancies. The block was inspected by Sri K. Ramachandra, Range Forest Officer, Survey and Demarcation, Karkal on 14.12.62, 25.12.62, 25.1.63, to locate and describe the boundary position.

Sd. L.D'Souza,
i/c.Range Forest Officer,
Survey & Demarcation,
Karkal.

// true copy //

Divisional Forest Officer,
Survey and Demarcation,
Mangalore.

Dr/-

197

Statement shwoing the name of villages which lie within a distance of half a mile from the proposed block in S.No.217/ of Shiroor, 268 and 241 of Paduvery, 263/1 of Yedthate villages, Coondapur Taluk, S. Kanara District.

100

S.No.	Name of the village.	Distance from the proposed line.	No. of houses in the locality.	Population	Number of cattle.	Cultivation		
						Dry	Garden	Wet.
1	2	3	4	5	6	7	8	9
1.	Shiroor	Half a mile	26	156	54	78.00	14.00	132.00
2.	Paduveri	-do-	40	304	84	116.00	20.00	306.00
3.	Yedthare	-do-	6	32	14	32.00	1.25	16.00

Divisional Forest Officer,
Survey and Demarcation,
Mangalore.

Dr/11.10.63.

... of Paduveri and S.No.263/1 of Yedthare villages, Coondapur Taluk, South Kanara District and lies on the western side of Byndoor Reserve Forest. Out of the total extent of 1499.55 acres, 440.00 acres are particlly wooded, contains catechu, Shanthi, Marva, Boorga, G.Doopa, etc. species. The rest of 1059.55 acres are barren land contains catechu shrubs and trees all over. A huge stock of catechu of all ages is available in the total extent. The barren area has been taken for cashew plantation, ~~xxxxx~~ during 1962-63. So the area is quite suitable for reservation.

107

Sd. L.D'Souza,
i/c Range Forest Officer,
Survey & Demarcation,
Mangalore.

// true copy //

Divisional Forest Officer,
Survey and Demarcation,
Mangalore.

Dr/-

108

Tree Growth Certificate

...

This area may be named as Mudkody block, which is situated in S.No.102/1 of Mudkody village by the south of Andinje Block II over a distance of about 2 furlongs on the right side of Venoor-Nooyi cart track, Belthangady Taluk.

Out of 89/50 acres, ~~a~~ the whole area is thickly wooded containing Banpu, Marva, Aini, Benteak, Buruga, G.Doopa, etc. trees. The average height and girth of the trees are 24' and 32" respectively. This area is quite suitable for reservation.

Sd. T.V.Gowda.
Range Forest Officer,
Survey & Demarcation,
Karkal.

// true copy //

Divisional Forest Officer,
Survey and Demarcation, Mangalore.

Statement of area and conditions prescribed in G.O.No.640 dated 4.7.1887 - Name of the Block: Byndoor Reserve Forest Extension Block, S.No.217/ of Shiroor; 260 and 241 of Paduvery; 263/1 of Yedthare villages, Coondapur Taluk, S.K.Dist.

Name of Taluk and extent.	Extent		Area of the R.F.already notified under sec.16.	Area of the Reserve under settlement.	Area of reserve submitted for Notn. under Sec. 4 of the M.F.Act.	Character of land proposed for R.F.		Probable extent of land available for grazing purpose in the Taluk.	Sketch Map.
	Occupied Govt. land.	Unoccupied Govt.land.				Area of Forest land.	Area of Grass land.		
1	2	3	4	5	6	7	8	9	10
Coondapur Taluk. 3,84,179.00 acres.	1,10,913.33 acres.	2,73,265.67 acres.	1,35,670 acres.	1. Suraldevi Extn.I. 264.00 2. -do- II. 180.00 3. Dettinabesu 365.00 4. Albady Block. 266.00 5. Surekodlu Extn. 174.00 6. Molahally Block 468.38 7. Kambadakone 592.00 8. Attady Block 511.00 9. Shankaranarayana 97.70 10. Vadanabesu Extn. 235.30 11. Thuggarsbe Block 520.00	1499.55 acres.	440.00 acres.	1059.55 acres.	15,854.00 acres.	Enclosed.

Divisional Forest Officer,
Survey and Demarcation,
Mangalore.

Dr/-

109

Ayacut statement prescribed in B.F.Forest No.459/ dated 2.10.1896 - Name of the proposed Block- Byndoor Reserve Forest Extension Block, Coondapur Taluk, N.Kanara District.

Name of the village.	Area	Area of peramboke, village, site etc..	Area under cultivation (occupied)	Area included in Sanction B.F.	Area proposed for reservation.	Balance of waste land			Remarks.
						Assessed	Unassessed.	Total	
1	2	3	4	5	6	7	8	9	10
Shiroor	3,622.61	413.69	1,908.56	500.00	284.25 acres.	1,299.92	0.44	1,300.36	
Yedthare	8,656.65	145.36	1,710.94	250.00	144.75.	6,799.55	0.98	6,800.53	
Koduveri	3,897.34	2,215.94	1.410.30	--	1070.55.	270.76	0.34	271.10	

Divisional Forest Officer,
Survey and Demarcation,
Mangalore.

Dr/11.10.63.

Divisional Forest Office,
Survey and Demarcation,
Mangalore, d/~~28.9.1964~~ 22-9-1964.

Ref.No.Fop-Fst.38/63-64.

From:
Sri V. N. Nadgir, B.Sc.(Hons), A.I.F.C.,
Divisional Forest Officer,
Survey and Demarcation,
Mangalore, S. Kanara.

To:
The Chief Conservator of Forests,
In Mysore, Bangalore.
Thro'
The Conservator of Forests,
Coorg Circle, Mercara.
And,
The Deputy Commissioner,
South Kanara, Mangalore.

Sir,

Sub: Forest Reservation of Hosbettu Reserve Forest Extn. Block, S.No.183/1 of Karanje and S.No.117/1 of Puchamogru and S.No.106/1 of Hosbettu village, Karkal Taluk, South Kanara - Draft section 4 notification - submission of

...

I submit herewith the draft section 4 notification with other relevant enclosures in five sets in respect of Hosbettu R.F. Extn.Block in S.No.183/1 of Karanje village and S.No.117/1 of Puchamogru village and S.No.106/1 of Hosbettu village, Karkal Taluk, South Kanara District.

The block is 149.00 acres in extent and situated in S.No. 183/1 of Karanje village, 117/1 of Pudhamogru village touching to Hosbettu Reserve Forest in between cairn No.40A-41 by the side of Moodabidri Bantwal Road.

The block has been surveyed and demarcated leaving a buffer belt of 100 yards for all adjacent private holdings and stone cairns have been constructed at all salient corners.

I request that the enclosed draft notification under section 4 of Madras Forest Act may kindly be got published in the Mysore Gazette and 25 spare copies of the notification sent to this office at an early date.

Yours faithfully,

(V.N.Nadgir.)
Divisional Forest Officer,
Survey and Demarcation,
Mangalore.
22.9.64

Encl:
1. Draft section 4 notification.
2. Ayacut statement.
3. Area and condition statement.
4. Statement showing the names of villages which lie within a distance of half a mile from the proposed block.
5. Perambulation certificate.
6. Tree growth certificate.
7. Blue print copy of the survey sketch.

...

Copy to the Assistant Commissioner, Coondapur.
Divl. Forest Officer, Mangalore North, Coondapur.
Tahsildar, Karkal.
Range Officer, Survey and Demarcation, Karkal.

Dr/-

113

Draft Section 4 Notification (IX)

...

In pursuance of clause (a) and (b) of section 4 of Madras Forest Act V of 1882, the Government of Mysore hereby notifies or declares that it is proposed to constitute the area as Reserve Forest under the said Act, the boundaries of which are notified in the schedule below.

Schedule.

Name of Distrist	South Kanara.
Name of Taluk	Karkal
Name of Village	Karanje Puchamogaru & Hosbettu.
Survey Field No.	183/, 117/, & 106/.
Name of the Block	Hosbettu R.F.Extn.Block.
Area of the block	147.00 acres.

...

Boundary Description.

North: Starting from station No.11, the demarcation line runs on north east direction from station No.11-16 over a distance of 1730 links. Then further it turns south easterly direction and runs from station No.16-18 over a distance of 625 links. Then again turns to east and proceeds from station No.18-19 over a distance of 575 links. Then it again turns to due north and runs from station No.19-21 over a distance of 585 links and finishes the northern boundary.

The bearing and distance from station to station are furnished below.

Station Number From	To	Bearings in F.B.	Distance in links
11	12	66	250
12	13	84	490
13	14	105	230
14	15	104	350
15	16	93	410
16	17	160	325
17	18	123	300
18	19	80	575
19	20	14	280
20	21	0	305

211 114

East:- Further the demarcation line runs on south easterly direction from station No.21-24 over a distance of 1190 links. And turns to south east from station No. 24-25 over a distance of 470 links. And again the demarcation line runs on south easterly direction from station No.25-32 over a distance of 2,180 links. And it turns on north westerly direction and corssing the village boundary and runs from station No.32-33 over a distance of 270 links. And again turns to south westerly direction and runs from station No. 33-34 over a distance of 260 links. Then it moves due south and runs from station No.34-35 over a distance of 275 links. And it turns on south westerly direction and runs from station No.35-40 over a distance of 1645 links.

The bearings and distance from station to station are furnished below.

21	22	121	280
22	23	130	500
23	24	111	410
24	25	157	470
25	26	191	~~470~~ 290
26	27	215	315
27	28	173	415
28	29	154	440
29	30	155	330
30	31	176	200
31	32	200	190
32	33	297	270
33	34	249	260
34	35	176	275
35	36	235	290
36	37	233	245
37	38	198	360
38	39	192	400
39	40	192	350

South: Again the demarcation line runs towards due west from station No.40 to 43 over a distance of 1245 links and turns to due north west and runs from station No.43 to 50 over a distance of 1980 links. Then it turns to north east and proceeds from station No.50-54 over a distance of 835 links. And again turns to north west and runs from station No.54-59 over a distance of 1045 links. Again it turns to ~~south~~

p.t.o.

2/3 16

south westerly direction and runs from station No.59-61 over a distance of 545 links. Then it turns to southern direction and moves from station 61-64 over a distance of 865 links. And then it runs on westerly direction from station No.64-67 over a distance of 1430 links. And then it turns to ~~ea~~ south and proceeds from station No.67-69 over a distance of 640 links and touches caim No.41 of Hosbettu R.F. and runs along the R.F.line upto caim No. 40 A.[2] and closes the traverse The bearings and distances from station to station are furnished below.

40	41	262	775
41	42	274	240
42	43	282	230
43	44	317	235
44	45	315	260
45	46	313	155
46	47	353	260
47	48	329	340
48	49	340	395
49	50	337	335
50	51	65	310
51	52	26	150
52	53	29	175
53	54	32	200
54	55	353	210
55	56	324	180
56	57	306	250
57	58	296	230
58	59	287	175
59	60	275	195
60	61	262	350
61	62	218	220
62	63	216	260
63	64	197	385
64	65	291	440
65	66	291	390
66	67	266	620
67	68	208	350
68	69	203	290
69	70	293	780

p.t.o.

West: Further the demarcation line runs north east direction and from station No.7D-3 (40A of Hosbettu Reserve Forest) over a distance of 1025 links, and moves to east from station No-3-4 over a distance of 410 links. And again it turns on north east direction and proceeds from station No.4-8 over a distance of 1865 links. Then the demarcation line moves to due north from station No.8-11 over a distance of 855 links, and finishes the western boundary.

The bearings and distance from station to station ~~are~~ are furnished below.

Station Number From	To	Degree Bearing in F.B.	Distance in links
(70)40A	1	57	385
1	2	58	405
2	3	27	235
3	4	102	410
4	5	55	500
5	6	30	475
6	7	54	650
7	8	79	240
8	9	22	330
9	10	15	225
10	11	8	300

Right of ways: 1. Road coming from Moodabidri enters the block between cairn No.40A-1 passing through the block and goes out of the block between cairn No.68-41 and goes to Bantwal.
2. Cart track - A cart track coming from Hosbettu enters the block between cairn No.47-48 and passing through the block between cairn No.38-39 and goes to Thakode.

Thakode Karanje Foot path - A foot path coming from Thakode enters the block between cairn No.66-67 and runs through the block and No.66-67 and runs through the block and goes out between cairn No.4-5 to Karanje.

Other rights:- 1. Free grazing of cattle by villagers.
2. Free removal of green manure leaves for bonafide use by the ryots.
3. Free removal of dry fuel for bonafide use by the villagers.
4. Free removal of Muligrass for bonafide domestic use by villagers.

p.t.o.

2. Under clause (c) of the said section, the Government of Mysore appoints the Assistant Commissioner, ~~Bakturxxfx~~ Coondapur for the time being to be the Forest Settlement Officer in regard to the said tract and to enquire into and determine the existence, nature and extent of any rights calimed by or alleged to exist in favour of any person in or over the land comprised within the limits given in the said schedule or to any forest produce of such lands and to deal with the same as provided in Chapter III of the said Act.

3. The Government of Mysore Appoints the District Forest Officer, Mangalore North Division, Coondapur for the time being to be the Forest Officer who shall attend on behalf of the Government at the enquiry to be made by the said Forest Settlement Officer.

4. Under the authority vested in it by section 14 of the said Act, the Government of Mysore appoints the Deputy Commissioner of South Kanara to hear appeals from any orders passed by the Forest Settlement Officer under Sections 11, 12 and 13 of the said Act.

By order and in the name of the Governor of Mysore

~~xx~~ Under Secry. to Government
Agriculture and Forest Department.

Divisional Forest Officer,
Survey and Demarcation,
Mangalore.

Statement of area and conditions prescribed in G.O.No.640 dated 4.7.1887 - Name of the block - Hosbettu R.F.Extn. - S.No. 183/1 of Karanji, S.No.117/1 of Puchamogru and S.No.106/1 of Hosbettu village, Karkal Taluk, South Kanara District.

Name of the Taluk and extent.	Extent		Area of the R.F.already notified under Sec.16.	Area of the Reserve under settlement.	Area of the reserve submitted for notification under Sec.4 of M.F.Act.V.	Character of land proposed for reservation.		Probable extent of land available for grazing purpose in the Taluk.	Sketch map.
	Occupied Govt.land	Unoccupied Govt.land.				Area of Forest land	Area of Grass land.		
1	2	3	4	5	6	7	8	9	10
Karkal Taluk 3,38,214.00 acres.	1,45,297.00 acres	1,92,917.00 acres.	9,825.57 acres	2437.20 acres	147.00 acres	15.00 acres	132.00 acres	8,485.00 acres	enclosed

Divisional Forest Officer,
Survey and Demarcation,
Mangalore.

Dr/-

Abstract statement prescribed in B. P. Forest No. 459 dated 2.10.1896 - Name of the proposed Block - Hosbettu R.F.Extn.Block.

Name of the Villages	Area	Area of peramboke, village, site, etc.	Area under cultivation (occupied)	Area included in sanctioned R.F	Area proposed for reservation.	Balance of waste land			Remarks
						Assessed	Unassessed	Total	
1	2	3	4	5	6	7	8	9	10
	acres	acres	acres	acres	acres	acres	acres	acres	
1. Karanje village	2,167.39	66.54	727.59	--	80.00.	840.57	0.39	840.96	
2. Puchamogru	2,226.04	85.31	617.50	--	57.50.	1,459.67	0.53	1,460.20	
3. Hosbettu village	2,410.30	27.15	853.64	300 acres	9.50	1,517.23	--	--	

Divisional Forest Officer,
Survey and Demarcation,
Mangalore.

Dr/-

120

Statement showing the name of villagew which lie within a distance of half a mile from the proposed block in S.No.s 183/1 of Karanje village, S.No.117/1 of Puchamogru village and S.No.106/1 of Hosbettu villages, Karkal Taluk, South Kanara Dist.

S.No.	Name of the village	Distance from proposed line.	Number of houses in the locality.	Population	Number of cattle.	Cultivation			Remarks.
						Dry	Garden	Wet	
1	2	3	4	5	6	7	8	9	10
1.	Karanje village	half a mile	22	140	122	132	2.21	66	
2.	Puchamogru village	half a mile	6	35	36	38	0.91	15	
3.	Hosbettu villageHos	half a mile	5	28	30	30	0.85	12	

Divisional Forest Officer,
Survey and Demarcation,
Mangalore.

Dr/-

121

Perambulation Certificate.

Certified that the Hosbett R.F.Extn.Block is situated in S.No.183/1 of Karanji village and S.No.117/1 of Puchamogru villge and S.No.106/1 of Hosbettu village adjacent to Hosbettu Reserve Forest in between cairn No.40A-41.

The block was perambulated by me on 24.12.63,7.1.64 and verified the survey and kumki limits etc. and found no discrepancies The block was surveyed by Sri L.D'Souza, Forester, Survey and Demarcation, Karkal ~~xxxxxxxxxx~~ between 12.12.1963 and 3.1.64 and checked by the Range Forest Officer, Survey and Demarcation, Karkal on 24.12.1963-7.1.1964 to describe the boundary position.

Sd. T.V.Gowda.
Range Forest Officer,
Survey and Demarcation,
~~Mangalore~~-Karkal.

// true copy //

Divisional Forest Officer,
Survey and Demarcation,
Mangalore.

Dr/-

"HOSBETTU R.F EXTN" In S. No. 183 OF KARANJE, S. No. 117/1 OF PUCHAMOGRU & S. No. 106/1 OF HOSBETTU VILLAGES

Scale 8" : 1 Mile.

Karanje village.
Puchamogru village.
Hosbettu village.

Total acres.



REFERENCE.

Surveyed line
Cairn nos.
Road
cart track
Foot path
Village boundary
R. F. line

Traced by
L. V. S. GOWDA
SURVEYOR.

DIVISIONAL FOREST OFFICER.
SURVEY AND DEMARCATION
MANGALORE

123

Tree Growth Certificate

This area may be named as Hosbettu R.F.Extn.Block, which is situated in S.No.183/1 of Karanje and S.No.117/1 of Puchamogru and S.No. 106/1 of Hosbettu villages.

Out of the total extent, about 15 acres wooded, contains Marva, Banpu, Shanti, Mango, Buruga, etc. trees. The average height and grith of the growth is 20' and 24" respectively. This wooded patch is situated in Puchamogru village. The rest of the area about 132.00 acres is barren, but contains shrubs, thorns and some sandalwood saplings here and there. The area is quite suitable for raising cashew, and also it is allotted to raising cashew during 1964 of Moodabidri Range.

Sd. T.V.Gowda,
Range Forest Officer,
Survey and Demarcation,
Karkal.

// true copy //

Divisional Forest Officer,
Survey and Demarcation,
Mangalore.

Dr/-

Copy of letter No.D.Dis.22799/64 dated 2.10.64 from the Deputy Commissioner, South Kanara, Mangalore to the Chief Conservator of Forests, Bangalore, through the Conservator of Forests, Coorg Circle, Mercara.

Subject:- Afforestation - South Kanara District - Karkala Taluk Karanje, Puchamogru, Hosabetta villages - Draft Notification for reserving 127 acres.

Ref:- From the Divisional Forest Officer(S&D)Mangalore, FOP. FST.38/63-64 dated 22.9.1964.

The proposals received from the Divisional Forest Officer, (S&D)Mangalore, are enclosed in triplicate. Government approval may be arranged to be obtained for the draft notification and the same may be got published in the Mysore Gazette. 25 printed copies of the Notification may be supplied to the Divisional Forest Officer (S&D)Mangalore.

Copy to the Asst.Commissioner, Coondapur for necessary action.
Copy to the Divisional Forest Officer, (S&D)Mangalore.
Copy to the Tahsildar, Karkal.

(C O P Y)

Conservator of Forests.

rao.2)

Copy of letter No.D.Dis.22230/64 dated 26.9.64 from the Deputy Commissioner, Mangalore, to the Chief Conservator of Forests, in Mysore, Bangalore, through the Conservator of Forests, Coorg Circle, Mercara.

Subject:- Afforestation - Coondapur Taluk - Shankaranarayana Village Block II - S.Nos.149 of Shankaranarayana Village and 115-1 of Kulanje Village - Draft Notification under Section 4 of M.F.Act.

Ref:- Letter No.FOP.FST.150/64-65 dated 16.9.1964 of the Divisional Forest Officer (S&D) Mangalore.

The proposals of the Divisional Forest Officer (S&D) Mangalore are enclosed in triplicate. Arrangement may kindly be made for obtaining Government sanction to the Draft Notification and to publish the same in the Mysore Gazette. 25 printed copies of the notification may be supplied to the Divisional Forest Officer (s&d) Mangalore.

Copy to the Asst.Commissioner, Coondapur.
Copy to the Divisional Forest Officer, (S&D)Mangalore
Copy to Tahsildar, Coondapur.

(COPY)

CONSERVATOR OF FORESTS.

nao.2)

No.Fop-Fst-150/64-65.

Divisional Forest Office,
Survey and Demarcation,
Mangalore, d/~~8.8.64.~~ 16.9.64

From:
Sri V. N. Nadgir, B .Sc. Hons,
A.I.F.C.,
Divisional Forest Officer,
Survey and Demarcation,
Mangalore, S.Kanara.

To:
The Chief Conservator of Forests,
In Mysore, Bangalore.

Thro'
The Conservator of Forests,
Coorg Circle, Mercara.

And,
The Deputy Commissioner,
South Kanara, Mangalore.

OFFICE OF THE DEPUTY COMMISSIONER
SOUTH KANARA, MANGALORE-1.
18 SEP 1964
22280/64

Sir,

Sub: Forests - Reservation of 'Shankernarayana Block II' in S.No.149 of Shankeranarayana village and S.No. 115/1 of Kulanje village, Coondapur Taluk, South Kanara - Draft section 4 notification - submission of -

...

I submit herewith the draft section 4 notification and other relevant enclosures (in five sets) in respect of 'Shankernarayana Block II' in S.No.149 of Shankernarayana village and 115/1 of Kulanje village, Coondapur Taluk, South Kanara District.

The block is 86.00 acres in extent and may be named as Shankernarayana Block II. One block is located on the right side of Halady-Shankernarayana main road, in between mile stone of one furlong 1/1 (one upon-one).

Out of the total area ~~xx~~86.00 acres are thickly wooded while rest of the area are spasely wooded. This block has been surveyed and demarcated leaving a buffer belt of 100 yards for all adjacent private holdings.

I request that the enclosed notification proposal may kindly be got published and 25 spare copies of the notification may be supplied to this office at an early date.

Yours faithfully,

16/9

(V.N.Nadgir)
Divisional Forest Officer.

Encl:
1.Draft section 4 notification.
2.Ayacut statement.
3.Area and condition statement.
4.Statement showing the names of villages which lie within a distance of half a mile from the proposed block.
5.Tree growth certificate
6. Perambulation certificate.
7. Surveyed sketch.
8. Adangal extract.

...

Copy to the Asst. Commissioner, Coondapur.
Thasildar, Coondapur.
Divl. Forest Officer, Mangalore North, Coondapur.
Range Officer, S/D., Coondapur.

Dr/8.8.64.

Draft Section 4 Notification (X)

In persuance of clauses (a) and (b) of section 4 of Madras Forest Act V of 1882, the Government of Mysore hereby notifies or declares that it is proposed to constitute the area as reserve forest under the said act, the boundaries of which are notified in the schedule below, leaving a buffer belt of 100 yards to be a reserve forest.

Schedule.

Name of the District	South Kanara.
Name of the Taluk.	Coondapur.
Name of the village	Shankernarayana and Kulanje.
Name of the block	Shankernarayana Block II
Area in acres.	86-00 acres. (as per graph paper)
Survey field number	S.No.149 of Shankernarayana S.No.115/1 of Kalanje village.

...

Description of boundary.

North:- Starting from station No.0 a point on the north western side of the block, the boundary line runs towards north on easterly direction, touching the station No. 3 at a distance of 1135 links. Then the boundary line runs towards east of station No.9 passing the intermediate stations 4 to 8 a distance of 2,600 links. The distance was measured by a chain of 100 links. (66 feet).

The bearings and distances are shown below.

Station No. From	To	Bearings in F.B.	Distance in links
0	1	96	350
1	2	45	270
2	3	8	515
3	4	83	145
4	5	86	380
5	6	127	600
6	7	84	845
7	8	127	400
8	9	124	230

p.t.o.

2-7 108

East:- Then the boundary line runs on the eastern side of the block towards south, passing the intermediate stations 10 and 1f and then touches the station No.12 a distance of 825 links. The boundary line then, changes its course towards south east of the block to station No. 19 passing the intermediate stations of 13 to 18 at a distance of 2200 links.

Station No From	To	Bearings in F.B.	Distance in links
9	10	200	260
10	11	228	210
11	12	201	355
12	13	152	200
13	14	125	360
14	15	128	430
15	16	167	300
16	17	183	260
17	18	124	250
18	19	201	400

South:- Thence the boundary line runs towards south western direction of station No.21 passing the 20th station a distance of 470 links. Thence the line runs towards north western direction to S.No.26 passing the intermediate station 22 to 25 a distance of 1325 links. Then it runs towards west, passing the 27th station to station No.28 a distance of 370 links. From there the boundary line runs to southern side on south westerly direction passing the intermediate stations from 29th to 38th a distance of 3415 links, before touching the station No.39 located on the Haladi river bank. Then the boundary line runs towards west along the river bank to station No.40 a distance of 1000 links.

19	20	247	200
20	21	242	270
21	22	299	220
22	23	325	260
23	24	344	350
24	25	331	125
25	26	306	370

p.t.o.

Right of ways to be allowed - Cart track - A cart track enters in between cairn No.26 and 27, runs towards north of the block and then exit in between cairn No.5 and 6 of the block.

129

26	27	266	220
27	28	267	150
28	29	201	285
29	30	200	255
30	31	189	285
31	32	147	200
32	33	226	275
33	34	226	265
34	35	224	350
35	36	219	265
36	37	220	220
37	38	193	285
38	39	196	360
39	40	265	1000

West: From St.No.40 the demarcation line runs on the western side of the block to station No.44 passing the intermediate Sn.No. 41 to 43 a distance of 1340 links. Then it runs north easterly direction to station No.48 passing the intermediate stations of 45 to 47 a distance of 1240 links. Then the boundary line runs on the western side of the block towards north, ultimately touches the station No.0 after passing through the intermediate Stn.No. 49 to 52 a distance of 2225 links.

40	41	23	600
41	42	19	285
42	43	344	225
43	44	351	230
44	45	31	265
45	46	44	210
46	47	44	450
47	48	35	315
48	49	337	455
49	50	304	205
50	51	322	630
51	52	21	355
52	0	344	580

Other rights:- 1. Free grazing of cattle by villagers.
2. Free removal of green leaves for the bonafide use by ryots.
3. Free removal of dry fuel for the bonafide use by ryots.
4. Removal of muligrass for the bonafide purpose of ryots.

p.t.o.

2. Under clause (c) of the said section, the Government of Mysore appoints the Assistant Commissioner, ~~Buttur~~ Coondapur for the time being to be the Forest Settlement Officer in regard to the said tract and to enquire into and determine the existence, nature and extent of any rights claimed by or alleged to exist in favour of any person in or over the land comprised within the limits given in the said schedule or to any forest produce of such lands and to deal with the same as provided in Chapter III of the said Act.

3. The Government of Mysore Appoints the District Forest Officer, Mangalore North Division, Coondapur for the time being to be the Forest Officer who shall attend on behalf of the Government at the enquiry to be made by the said Forest Settlement Officer.

4. Under the authority vested in it by section 14 of the said Act, the Government of Mysore appoints the Deputy Commissioner of South Kanara to hear appeals from any orders passed by the Forest Settlement Officer under Sections 11, 12 and 13 of the said Act.

By order and in the name of the Governor of Mysore

~~Asst~~ Under Secry. to Government
Agriculture and Forest Department.

Divisional Forest Officer,
Survey and Demarcation,
Mangalore.

Abstract statement prescribed in B.P.Forest No.459 dated 2.10.1896 Name of the proposed Block 'Shankernarayana II' 131

Name of the village.	Area	Area of peramboke village, site etc..	Area under cultivation (occupied)	Area included in sanctioned R.F.	Area proposed for reservation.	Balance of waste land			remarks.
						Assessed	Unassessed	Total	
1	2	3	4	5	6	7	8	9	10
	acres	acres	acres	acres	acres	acres	acres	acres	
Shankernarayana	5,714.06	657.02	2,025.27	199.36	40.00	3,031.54	0.23	3,031.77	
Kulanje	3,559.93	293.95	1,020.02	--	46 0 cent.	2,145.83	9.13	2,145.96	

Divisional Forest Officer,
Survey and Demarcation,
Bangalore.

Dr/-8.8.

Statement of area and conditions prescribed in G.O.No.640 dated 4.7.1887 - Name of the Block: Shankernarayana Block II in S.No. 149 of Shankernarayan Village, and 115/1 of Kulanje village, Coondapur Taluk, S. Kanara.

Name of Taluk and extent.	Extent		Area of the R.F.already notified under Sec.16.	Area of the reserve under settlement.	Area of reserve submitted for notification under Sec.4 of M.F.Act V.	Character of land proposed for reservation		Probable extent of land available for grazing purpose in Taluk.	Sketch Map.
	Occupied Govt. land.	Unoccupied Govt.land				Area of Forest land.	Area of Grass land.		
1	2	3	4	5	6	7	8	9	10
Coondapur Taluk. 3,84,179.00 acres.	1,10,913.33 acres.	2,73,265.67 acres.	1,35,670 acres.	7.190.43 acres	86.00 ~~7,190.43~~ acres	80 acres.	6.00 acres	15,854.00 acres	enclosed.

Divisional Forest Officer,
Survey and Demarcation,
Mangalore.

Statement showing the name of villages which lie within a distance of half a mile from the proposed block in S.No.149 of Shankernarayana and 115/1 of Kulanje village, Coondapur Taluk, South Kanara.

Name of the village.	Distance from proposed line.	Number of houses in locality	Population	Number of cattle.	Cultivation		
					Dry	Garden	Wet
1	2	3	4	5	6	7	8
Shankernarayana	half a mile						
Kulanje	-do-	23	174	95	607.71 acres	74.15 acres	386.16 acres.

Divisional Forest Officer,
Survey and Demarcation,
Mangalore.

Dr/-

134

Tree Growth Certificate

The area may be called as 'Shankernarayan Block II' . It is located in S.No.149 of Shankernarayan and 115/1 of Kalanje village, Coondapur Taluk, S. Kanara.

The area is rich in Jungle wood species. The predominent species are Eugenia jambolana, Hopea parviflora, Vateria Indica, while the lesser important tree species like Phyllanthus emblica, is commonly found in this block. Species like Artocarpus hirsuta, Mangifera indica, are also found in abundent. Bamboo is found in patches. The whole area is densly wooded though frequent blank patches exist owing to biotic intereference.

Sd. Shivanath Rai,
Range Forest Officer,
Survey and Demarcation,
Coondapur.

// true copy //

(V.N.Nadgir)
Divisional Forest Officer,
Survey and Demarcation,
Mangalore.

Dr/-

Perambulation Certificate

3-4-1 135

Certified that 'Shankernarayan Block II' is consisted of survey number 149 of Shankernarayan and 115/1 of Kalanje village, Coondapur taluk, S. Kanara. The block was surveyed by Sri U. Bhagwandas, Forester, Survey and Demarcation, Coondapur from 7.12.1963 to 25.12.1963 on demarcating the kumki limits of 100 yards from all Kadim lands. The survey and demarcation work was checked by me at the time of executing the work.

Sd. Shivanath Rai,
Forest Range Officer,
Survey and Demarcation,
~~Mangalore.~~
Coondapur.

// true copy //

Sd (V.N. Nadgir)
Divisional Forest Officer,
Survey and Demarcation,
Mangalore.

Dr/10.8.64.

SHANKERNARAYAN BLOCK II In S. No. 149 OF SHANKERNARAYAN and

S. No. 115/1 OF KULANJE VILLAGES. AREA: 85.00 acres

Shankernarayan village = 46 acres
Kulanje village = 46 acres
acres 86.00

Scale 8" = 1 Mile.

136



N

REFERENCE.

Surveyed line ....
Cairn No. 1.2.3
River
Surveyed area
Foot path
Village boundary

Traced by
L. V. S. Gowda
SURVEYOR.

DIVISIONAL FOREST OFFICER,
SURVEY AND DEMARCATION,
MANGALORE.

A ಅಕ್ಷಿಣ.
ದಕ್ಷಿಣ ಕನ್ನಡ ಜಿಲ್ಲೆಯ coondapur ತಾಲೂಕು ಸಂಖ್ಯೆ 15ನೆ Kalanji (ಗ) ಮನ ಸರ್ವೆ
ಮತ್ತು ತೆಗ್ಗು ಬೆಲಂಟ ಅಕ್ಷಿಣ 1373ನೆ ಚೆನ್ನಾಗಿ ಬಿಟ್ಟೆ.

B.

ಕರ್ಣಿ ಸಂಖ್ಯೆ	ಕರ್ಣಿ ಹಿಸ್ಸೆ	ಜಿಲ್ಲೆ ಮತ್ತು ಕುಟ್ಟಿ ಸಂಖ್ಯೆ	ಸಂಖ್ಯೆ (ಸಂ. I = 1ನೆ ಕ್ಷಾಸ್ಸಂಖ್ಯೆ, ಸಂ. II = 2ನೆ ಕ್ಷಾಸ್ಸಂಖ್ಯೆ, ಸಂ. III = 3ನೆ ಕ್ಷಾಸ್ಸಂಖ್ಯೆ) ಬಾಣ್ಯತು (ಬಿ). ಪ್ರಂಖ (ಪ್ರ) ತೆಗ್ಗು ಮಿಂಡಿಸ್ಟ್ (ಅ) ಮಿಂಡಿಸ್ಟ್ ಕ್ಷಿಸ್ಟ್ ಯಾ ಮೆರಂಟಿಗಳು (ಕ್ಷೆ)	ಸಂಖ್ಯೆ ಸಿಲ್ಲಿ (1) ಯಂ ಬರತು ಸಿಲ್ಲಿ (2) ಮೆಂಡ್ಸ್ ಕ್ಷಿಸ್ಟ್ ಕ್ಷೆ	ಕ್ಷೆರಂ	ಎಕ್ರೆ ಗರ	ಎಕ್ರೆಗಳು	ತೆಗ್ಗು	ಕ್ಷಿಸ್ಟ್ ಕ್ಷಿಸ್ಟ್ ಸಂಖ್ಯೆ ಸಂಖ್ಯೆ	ಮೂಲಿಸ್ಟ್ ಕ್ಷಿಸ್ಟ್ ಸಿಲ್ಲಿ ಅಲ್ಲಿ ಸಿಲ್ಲಿ	ಷರಾ
①	②	③	④	⑤	⑥	⑦	⑧	⑨	⑩	⑪	⑫	⑬
							ಕ್ಷ. ಸ್ಥ	ಎ ಕ್ಷಿ	ಕ್ಷ ಸ್ಥ			
115	1	–	Dry.	—	8.4	6	–0 8	379 33	189 11	—		A.W.

(Sd) Shambhogue.

Divisional Forest Officer,
SURVEY & DEMARCATION,
MANGALORE.

A ಶೀಟ್

ದಕ್ಷಿಣ ಕನ್ನಡ ಜಿಲ್ಲೆಯ Coondapur ತಾಲೂಕು ನಂಬ್ರ 69 ನೇ Shankaranarayana

(1) ಮಜಿ ಪಟ್ಟಿಯ ಮುಕ್ತ ಹಿಡುವಳಿಯಿಂದ ಅಜ್ಜಿ 1373 ನೇ ಭೂಮಿ ಬಗ್ಗೆ. 137

(1) ಕ್ರಮ ಸಂಖ್ಯೆ	(2) ಹಿಸ್ಸಾ ಸಂಖ್ಯೆಗಳು	(3) ಸರ್ವೇಯರ್ ಮಾಡಿದ ಸಂಖ್ಯೆ	ಸಂಖ್ಯೆ (ನಮೂನೆ I - ಕ್ಕೆ ಕ್ರಮ ಸಂಖ್ಯೆ) ನಮೂನೆ ನಂ. II ಕ್ಕೆ ಕ್ರಮ ಸಂಖ್ಯೆ, ನಮೂನೆ III = ಕ್ಕೆ ಕ್ರಮ ಸಂಖ್ಯೆ, ನಮೂನೆ IV ಕ್ಕೆ ಕ್ರಮ ಸಂಖ್ಯೆ, ಹಿಡುವಳಿ ಪಟ್ಟಿ ಸಂಖ್ಯೆ (ಎಲ್ಲಿದ್ದರೆ)	(4) ಹಿಡುವಳಿದಾರನ ಹೆಸರು	(5) ಹಿಡುವಳಿದಾರನ ವಿಳಾಸ	(6) ಸರ್ವೇ ಮಾಡಿದ ವರ್ಷ	(7) ಹುದ	(8) ಎ	(9) ಗು	(10) ಚ	(11) ಪಕ್ಕದ ಹಿಡುವಳಿಗಳ ಸಂಖ್ಯೆಗಳು	(12) ಯಾವುದಾದರೂ ಹಿಡುವಳಿಗಳ ಸಂಪೂರ್ಣವಾಗಿ ಸೇರಿದ್ದರೆ ಅವುಗಳ ಸಂಖ್ಯೆಗಳು	(13) ಷರಾ
149	—	—				Dry.	—	9.5	—	6	149	48	56	1	—	—	A.B.

ಶೀಟ್ 16
ನಂ 6

ಮಿಲಿಟರಿ ಶೀಟ್

(ಸಹಿ) Shankaranarayana

Divisional Forest Officer,
SURVEY & DEMARCATION,
MANGALORE.

Copy of letter No.D.Dis.22800/64 dated 2.10.64 from the Deputy Commissioner, South Kanara, Mangalore, to the Chief Conservator of Forests, Bangalore, through the Conservator of Forests, Coorg Circle, Mercara.

Subject:- Afforestation - South Kanara District - Karkala Taluk Kallamundkur, Puthige and Badagamijar Villages - Proposals to reserve 227.50 acres - Draft section 4 Notification

Ref:- From the Divisional Forest Officer (Survey and Demarcation) Mangalore FOP.FST.172/64-65 dated 23.9.1964.

The proposals received from the Divisional Forest Officer, (Survey and Demarcation)Mangalore are enclosed in triplicate. The draft notification may please be got approved by Government and published in the Mysore Gazette. 25 printed copies of the notification may be arranged to be supplied to the Divisional Forest Officer (Survey and Demarcation)Mangalore.

Copy to the Asst.Commissioner, Coondapur, for further necessary action
Copy to the Divisional Forest Officer, (Survey and Demarcation)Mangalore.

Copy to the Tahsildar, Karkal.

(C o p y)

Conservator of Forests.

rao.2)

140

Ref.Fop-Fst.172/64-65.

Divisional Forest Office,
Survey and Demarcation,
Mangalore, d/ ~~7.8.1964~~ 23-9-1964

From:
Sri V. N. Nadgir, B.Sc.(Hons),
A.I.F.C.,
Divisional Forest Officer,
Survey and Demarcation,
Mangalore, S. Kanara.

To:
The De Chief Conservator of
Forests,
In Mysore, Bangalore.

Thro'
The Conservator of Forests,
Coorg Circle, Mercara.

And,
The Deputy Commissioner,
South Kanara, Mangalore.

Sir,

Sub: Forest - reservation of Kallamundkur block - S.No.30/1 of Kallamundkur S.No.226/1 of Puthige and S.No.86/12, 133/7, 132/1 of Badagamijar village - Karkal Taluk - South Kanara - Draft section 4 notification - submission of -

...

I submit herewith the draft section 4 notification and other enclosures (in five sets) in respect of Kallamundkur block in S.No.30/1 of Kallamundkur, S.No.226/1 of Puthige and S.No. 86/12, 133/7, 132/1 of Badagamijar village, Karkal Taluk, South Kanara District.

The block is 229.50 acres in extent and is situated in Kallamundkur, Badagamijar and Puthige villages by the southern side of Kallamundkur hamlet. This block has been surveyed and demarcated leaving a buffer belt of 100 yards for all adjacent private holdings.

I request that the enclosed notification proposal may kindly be got published in the Mysore Gazette and 25 spare copies of the notification may be supplied to this office at an early date.

Yours faithfully,

(V.N.Nadgir)
Divisional Forest Officer.

Encl:
1.Draft Sec. 4 notification.
2.Ayacut statement.
3.Area and condition statement. P 22/9/64.
4.statement showing the names of villages which lie within a distance of half a mile from the proposed block.
5.Perambulation certificate.
6. Tree growth certificate
7.Surveyed sketch.
8. Adangal extract.

...

Copy to the Assistant Commissioner, Coondapur.
the Divl. Forest Officer, Mangalore North, Coondapur.
the Tahsildar, Karkal.
Range Officer, Survey & Demarcation, Karkal.

Dr/-10.8.64.

Draft Notification (x') 14 16

In persuance of clause (a) and (b) of section 4 of Madras Forest Act V of 1882, The government of Mysore hereby notifies or declares that it is proposed to constitute the area as reserve Forest under the said act. The boundaries of which are specified in the schedule below.

Schedule.

Name of District	South Kanara.
Name of Taluk	Karkal
Name of village	Kallamundkur, Puthige, Badagamijar.
Name of the Block.	Kallamundkur Block.
Survey Field No.	S.No.30/1,226/1 and 86/12,133/7,132/1
Area.	~~227.50 acres.~~ 237.50 acres.

(a) Corrections carried out as per C.C.I.'s letter No. B6-15-221/58 dt. 1-9-65

Boundaries of the block.

North:- Starting from station No.0 a point to the south about 1½ furlong from Kallamundkur hamlet, the demarcation line runs on south east direction from Station No.0-2 over a distance of 990 links, and then it moves on north east direction and proceeds from station No.2-5 over a distance of 1290 links, and ~~and~~ again it turns to east and runs from station No.5-8over a distance of 2175 links, and from there it turns to due south from station No.8-9 over a distance of 925 links, and again it turns on south east direction and proceeds from Station No.9-11 over a distance of 1125 links, and once again it turns to south and runs from station No.11-12 over a distance of 1170 links, and turns easterly direction and proceeds from station No.12-18 touching to village boundary tryjunction stone at station No.14 over a distance of 3320 links.

The bearing and distance are furnished below.

Station No. From	To	Bearings in F.B.	Distance in links
0	1	136	265
1	2	109½	725
2	3	58	490
3	4	32	300
4	5	24	500
5	6	100	1075
6	7	102	650
7	8	106½	450
~~8~~	~~9~~	~~183~~	~~925~~

p.t.o.

142 265

8	9	183	925
9	10	124	455
10	11	109	670
11	12	171	1170
12	13	96	1040
13	14	94	470
14	15	108	1150
15	16	102½	200
16	17	137	160
17	18	88	300

East: Further the demarcation line runs on southerly direction and proceeds from station No.18 to 24 and touching the G.T.station. The total distance of 2715 links. Further the demarcation line moves on easterly direction from station 24-25 over a distance of 560 links, turns to north and moves from station 25-26 over a distance of 200 links. Then the demarcation line moves on north easterly direction from station 26-29 over a distance of 1150 links. Then it turns to south and moves from station No.29-31 over a distance of 660 links and touching the village boundary Puthige and Bedagantjar, it turns to easterly direction and moves from station 31-33 along with the village boundary over a distance of 614 links. The Further the demarcation line proceeds on south easterly direction from station 33-35 over a distance of 2240 links, and then turns south west and moves from station 35-37 over a distance of 890 links, and finally it turns to due south and moves from station 37-41 over a distance of 1780 links.

The bearings and distances from station to station are furnished below.

18	19	210	345
19	20	224	280
20	21	211	220
21	22	188	700
22	23	176½	520
23	24	156	650
24	25	85	560
25	26	9	200
26	27	65½	410

p.t.o.

143

27	28	66	320
28	29	71½	420
29	30	176½	470
30	31	179	190
31	32	85	214
32	33	39	400
33	34	159	890
34	35	134	1350
35	36	199	280
36	37	248	610
37	38	182	580
38	39	166	630
39	40	166½	290
40	41	185	280

South: Again the demarcation line runs on north west direction from station No.41-47 over a distance of 2625 links, and turns to north east direction and moves from station No.47-48 over a distance of 870 links. ~~(Then turns to north west and proceeds to station No. 47-48 over a distance of 870 links.)~~ Then turns to north west and proceed to station No.48-49 over a distance of 840 links. Then it turns to south west direction and proceeds from station 49-50 over a distance of 1300 links. And further it turns to north west direction and proceeds from station 50-52 over a distance of 550 links, and once again turns to north east direction and proceeds from station No.52-54 over a distance of 1240 links. Then it turns to north west and proceeds from station No.54-55 over a distance of 320 links. And then proceeds towards west from station No.55-56 over a distance of 1265 links. Now it turns to south and moves from station No.56-57 over a distance of 570 links, and turns towards south west direction and moves from station 57-58 over a distance of 445 links. Then runs towards north west from station 58-59 over a distance of 580 links, and runs towards north from station No.59-64 over a distance of 2135 links, and turns towards south west and runs from station No.64-65 over a distance of 580 links. Then it runs towards south from station No.65-69 over a distance of 1590 links, and turns on westerly direction and moves from station 69-71 over a dnstance of 1915 links and turns to north west direction from station No.71 to 72 over a distance of 125 links. Then it runs towards north easterly direction from station No.72-83 over a distance of 3945 links, and turns to northerly direction and proceeds from station 83-85 over a distance of 1240 links. And again it turns to westerly direction and proceeds from station No.85-89 over a distance of 1935 links.

p.t.o.

And then it turns towards north and proceeds from station No. 89-92 over a distance of 780 links. And again it runs towards north west from station No.92-93 over a distance of 1,080 links. From there it proceeds towards south westerly direction from station No.93-97 over a distance of 1860 links. And then turns to due north and proceeds from station No.97-98 over a distance of 1050 links and finally turns to south west and runs from station No.98-99 over a distance of 490 links. Then turns to north west and proceeds from station No.99-102 over a distance of 1320 links and moves towards west from station No.102-104 over a distance of 1100 links.

The bearing and distances from station to station is furnished below.

Station No. From	To	Bearings in F.B.	Distance in links
41	42	299½	325
42	43	350	320
43	44	357	490
44	45	298	945
45	46	307	225
46	47	348	320
47	48	44	870
48	49	297	840
49	50	218	1300
50	51	308	285
51	52	346½	270
52	53	36	410
53	54	36	830
54	55	315½	320
55	56	266	1265
56	57	188	570
57	58	237	445
[illegible]	59	306	580
	60	6½	315
	61	2	950
	62	3	450
	63	4½	200
	64	6	220
	65	247½	580

p.t.o.

65	66	184½	190
66	67	194	300
67	68	192½	300
68	69	194	800
69	70	282	1100
70	71	250	815
71	72	323	125
72	73	29	500
73	74	15	280
74	75	57	450
75	76	51	435
76	77	48	190
77	78	63	280
78	79	61	260
79	80	68	640
80	81	45	260
81	82	48½	320
82	83	74	330
83	84	358	580
84	85	320	660
85	86	274½	330
86	87	284	900
87	88	255	285
88	89	282	420
89	90	341	300
90	91	2½	240
91	92	15	240
92	93	290	1080
93	94	238	580
94	95	222	260
95	96	222	350
96	97	232	670
97	98	11	1050
98	99	239	490
99	100	309	320
100	101	312	550
101	102	306½	450
102	103	261½	850.
103	104	250	250

p.to.

West: Finally the demarcation line runs towards north westerly direction from station No.104-106 over a distance of 885 links. And turns to north easterly direction and moves from station No.106-0 and closes the traverse over a distance of 1220 links.

104	105	320	525
105	106	348½	360
106	107	24	880
107	0	44	340

Right of ways:-

Cart track - A cart track starting from Mayana bailu and enters the block between cairn No.93-94 and runs towards north west inside the block and quits out between cairn No.6-7 and goes to Kallamundkur.

Foot paths 1. A foot path coming from Badagamijar enters the block between cairn No.99-100 and runs through the boundary upto cairn No.103 and quits out between cairn No.2-3 and goes to Kallamandkur.

Foot paths 2. -

Mayana Kairdottu foot Path - This foot path enters the block between cairn No.93-94 and runs through the block and quits out between cairn No.12-13.

Foot path - 3.

Mayana Giddabettu foot path - This foot path enters the block between cairn No.84-85 and runs through the block and quits out between cairn No.22-23.

<u>Other rights</u>:-

1. Free grazing of cattle by villagess inside the block.
2. Free removal of green manure leaves for the bonafide use by the ryots.
3. Free removal of dry fuel for the bonafide use by the ryots.
4. Free removal of muligrass for the bonafide use by the ryots.

p.t.o.

147

2. Under clause (c) of the said section, the Government of Mysore appoints the Assistant Commissioner, Puttur ~~xfx~~ Coondapur for the time being to be the Forest Settlement Officer in regard to the said tract and to enquire into and determine the existence, nature and extent of any rights claimed by or alleged to exist in favour of any person in or over the land comprised within the limits given in the said schedule or to any forest produce of such lands and to deal with the same as provided in Chapter III of the said Act.

3. The Government of Mysore Appoints the District Forest Officer, Mangalore North Division, Coondapur for the time being to be the Forest Officer who shall attend on behalf of the Government at the enquiry to be made by the said Forest Settlement Officer.

4. Under the authority vested in it by section 14 of the said Act, the Government of Mysore appoints the Deputy Commissioner of South Kanara to hear appeals from any orders passed by the Forest Settlement Officer under Sections 11, 12 and 13 of the said Act.

By order and in the name of the Governor of Mysore

~~xx~~ Under Secry. to Government
Agriculture and Forest Department.

Divisional Forest Officer,
Survey and Demarcation,
Mangalore.

148

149

Ayacut statement prescribed in B.P. Forest No. 459 dated 2.10.1896 - Name of the proposed Block: 'Kallamundkur Block'.

Name of the village	Area	Area of peremboke, nk village, site, etc.	Area under cultivation (occupied)	Area included in Sanction R.F.	Area proposed for reservation.	Balance of waste land.			Remarks
						Assessed	Unassessed	Total	
	acres	acres	acres	acres	acres	acres	acres	acres	
1	2	3	4	5	6	7	8	9	10
Kallamundkur village	4,021.90	95.88	2,068.95	--	148-50	1,847.86	9.21	1,857.07	
Puthige village	5,401.38	220.09	3,743.50	--	19-50	1,416.13	1.66	1,417.79	
Badagamijar village	2.828.77	89.11	1,753.37	--	109-50	986.29	..	986.29	

(N.Nadgir)
Divisional Forest Officer,
Survey and Demarcation,
Mangalore.

Dr/10.8.64.

190

Statement of area and conditions prescribed in G.O.No.640 dated 4.7.1887 - Name of the Block: Kallamundkur - S.No. 30/2 of Kallamundkur, 226/1 of Puthige and S.No.86/12, 133/7, 132/1 of Badagamijar village, Karkal Taluk, S.Kanara.

Name of Taluk and Extent.	Extent		Area of the R.F. already notified under Sec.16	Area of the reserve under settlement	Area of the reserve submitted for notification under Sec.4 of M.F.Act. V.	Character of land proposed for reservation.		Probable extent of land available for grazing purpose in the Taluk.	Sketch Map.
	Occupied Govt. land.	Unoccupied Government land.				Area of Forest land.	Area of Grass land.		
1	2	3	4	5	6	7	8	9	10
Karkal Taluk 3,38,214.00 acres.	1,45,297.00 acres	1,92,917.00 acres.	79,825.57 acres	7,584.20 acres	227.50 acres	5.00 acres.	222.50 acres.	8,485.00 acres	Enclosed.

Dr/10.8.64.

Divisional Forest Officer,
Survey and Demarcation,
Mangalore.

Statement showing the name of villages which lie within a distance of half a mile from the proposed block in S.No.30/1 of Kallamundkur - S.No.226/1 of Puthige, & S.No.86/12, 133/7 and 132/1 of Badagamijar Villages, Karkal Taluk, S.K.

S.No.	Name of the village	Distance from the proposed line.	Number of houses in locality.	Population.	Number of cattle	Cultivation			Remarks.
						Dry	Garden	Wet	
1	2	3	4	5	6	7	8	9	10
1.	Kallamundkur village	half a mile	30	215	150	185.00	150.00	5.80	
2.	Puthige village	-do-	18	108	90	98.00	64.00	3.65	
3.	Badgdagamijar village	-do-	8	50	80	80.00	24.00	2.88	

Divisional Forest Officer,
Survey and Demarcation,
Mangalore.

Dr/19.8.

27/152

Perambulation Certificate

Certified that the Kallamundkur Block is situated in S.No.30/1 of Kallamundkur, S.No.226/1 of Puthige and S.No.86/12, 133/7, 132/1 of Badagamijar villages, Karkal Taluk, South Kanara was perambulated by me on 27.1.64 and verified and the survey and kumki limits etc. and found no descrepancies. The block was surveyed by Sri Sadashiva Mogra, Forester, Survey and Demarcation, Karkal between 27.1.64 - 25.2.64 and checked by Forest Range Officer, Survey and Demarcation, Karkal on 5.3.64 to describe the boundary position.

Sd.T.V.Gowda.
Range Forest Officer,
Survey and Demarcation,
Karkal.

// true copy //

(V.N.Nadgir.)
Divisional Forest Officer,
Survey and Demarcation,
Mangalore.

Tree Growth Certificate

153

This area may be named as Kallamundkur Block, which is situated in S.No.30/1 of Kallamundkur, 226/1 of Puthige and S.No.86/12, 133/7, 132/1 of Badagamijar villages, Karkal Taluk, South Kanara by the southern side of Kallamundkur hamlet.

The total extent of the block is 327.50 acres, out of which about 5 acres are particlly wooded and contains Marwa, Xylia, Mango, Nuxomica, etc. trees here and there. The average height and girth of the tree growth is 20' and 24" respectively. Rest of the extent about 229.50 acres are barren, but contains shrubs and thorny all over. This area can be utilised for cashew plantation.

Sd. T.V.Gowda.
Range Forest Officer,
Survey and Demarcation,
Karkal.

/true copy/

(V.N.Nadgir)
Divl. Forest Officer.
Survey & Demarcation Dn.
Mangalore.

Dr/10.8.64.

"KALLAMUNDKUR BLOCK" In S.No. 30/1 OF KALLAMUNDKUR. S.No. 226/1 OF PUTHIGE & S.No. 86/12, 133/1, 139/1 OF BADAGAMIJAR VILLAGES.

154

Scale 8" 1 Mile.

Kallamundkur village. 108.50.
Puthige village. 19.50.
Badagamijar village. 107.50
Total acres 227.50 Nos.

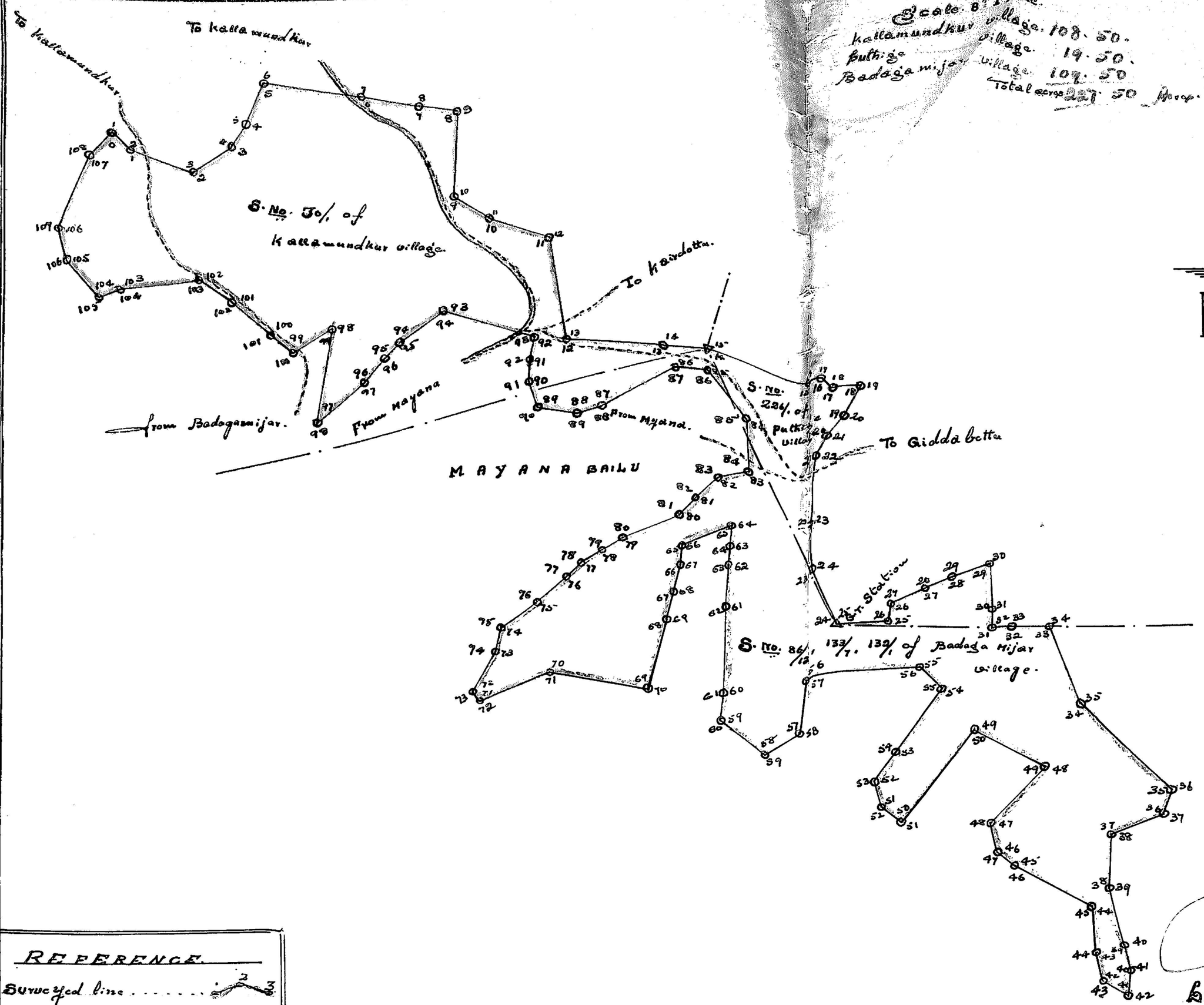

N.

REFERENCE

Surveyed line 1 2 3
Cairn no. ..... 1.2.3.
cart track .....
Foot path .....
village boundary .....

Traced by.
L. V. S. GOWDA.
SURVEYOR.

DIVISIONAL FOREST OFFICER,
SURVEY AND DEMARCATION,
MANGALORE.

155

Copy of letter No.D.Dis.22554/64 dated 26.9.1964 e from the Deputy Commissioner, South Kanara District, Mangalore, to the Chief Conservator of Forests in Mysore, Bangalore, through the Conservator of Forests,Coorg Circle, Mercara.

Subject:- Afforestation - South Kanara District - Belthangady Taluk - S.No.102/1 of Mudukody village - Draft Notification under section 4 of the M.F.Act.

Ref:- No. FOP.FST-65/64-65 dated 19.9.1964 of the Divisional Forest Officer (S & D)Mangalore .

The proposals received from the Divisional Forest Officer (S&D)Mangalore are enclosed in triplicate. Arrangements may kindly be made to obtain approval of the Government for the draft notification under section 4 of the M.F.Act and to publish the same in the Mysore Gazette and to supply 25 printed copies thereof to the Divisional Forest Officer (S&D)Mangalore.

Sd.P.M.Mujahid,
Deputy Commissioner, S.K.

Copy to the Asst.Commissioner, Puttur for further action.
Copy to the Divisional Forest Officer (S&D)Mangalore.
Copy to the Tahsildar, Belthangady.

(Copy)

Conservator of Forests.

rao.(3)

No.Fop-Fst-65/64-65.

Divisional Forest Office,
Survey and Demarcation,
Mangalore, d/~~24.7.1964~~ 19-9-1964.

From:
Sri V. N. Nadgir, B.Sc.(Hons),
A. I. F. C.,
Divisional Forest Officer,
Survey and Demarcation,
Mangalore, S. Kanara.

To:
The Chief Conservator of Forests,
In Mysore, Bangalore.

Thro'
The Conservator of Forests,
Coorg Circle, Mercara.

And,
The Deputy Commissioner,
South Kanara, Mangalore.

Sir,

Sub: FORESTS - Reservation of Mudkody Block, S.No. 102/1 of Mudkody village, Belthangady Taluk - South Kanara District - Draft Section 4 notification - submission of -

...

I submit herewith the draft section 4 notification and other relevant enclosures (in five sets) in respect of Mudkody Block in S.No.102/1 of Mudkody village, Belthangady Taluk, South Kanara.

The block is 89.50 acres in extent and is spreading around the Mudkody village to south of Andinje Block II over a distance of about 2 furlongs and on the right side of Venoor Nooyi cart track.

The block has been surveyed and demarcated leaving a buffer belt of 100 yards for all adjacent private holdings and stone cairns have been constructed at all salient points.

I request that the enclosed notification proposal may kindly be got published in the Mysore Gazette and 25 spare copies of the notification may be supplied to this office at an early date.

Yours faithfully,

19/9.

(V.N.Nadgir)
Divl. Forest Officer,
Survey and Demarcation,
Mangalore.

Encl:
1.Draft Sec.4.notification.
2.Ayacut statement.
3.Area and condition statement.
4.Statement showing the names of villages which lie within a distance of half a mile from the proposed block.
5.Perambulation certificate/ 6. Tree growth certificate.
7. Surveyed sketch. 8. Adangal extract.

...

Copies to: the Asst. Commissioner, Puttur.
the Tahsildar, Belthangady.
the Divl.Forest Officer, Mangalore North, Coondapur.
the Range Forest Officer, S & D., Karkal.

Dr/24.7.64.

Draft Section 4 Notification (XII) 157 29

In pursuance of clauses (a) and (b) of section 4 of Madras Forest Act V of 1882, the Governor in Council of Mysore hereby notifies or declares that it is proposed to constitute the area as Reserved Forest under the said Act. The boundaries of which are notified in the schedule below.

Schedule.

Name of the District	---	South Kanara.
Name of the Taluk	---	Belthangady.
Name of the village.	---	Muodkody.
Name of the Block	---	Muodkody Block.
~~Name of~~ Survey field No.	---	102/1.
Area of the block.	---	89·50 acres. ~~(as per graph paper)~~

Description of Boundaries

North:- Starting from station No.0 a point to the right side of Venoor Nooyi cart track, the demarcation line runs on north east direction from station No.0 to 4 over a distance of 1,670 links. And moves to easterly direction from station No. 4-5 over a distance of 210 links. Then further it turns to south easterly direction and runs from station No.5-6 over a distance of 400 links. Then again turns to east and proceeds from station No.6-7 over a distance of 240 links. Then it again turns to north easterly direction and runs from station No.7-8 over a distance of 400 links. Then it turns towards east from station No.8-9 over a distance of 510 links and finishes the northern boundary.

The bearing and distance from station to station are furnished below.

Station From		Degree in F.B.	Distance in links
0	1	55	310
1	2	38	240
2	3	59	840
3	4	66	280
4	5	103	210
5	6	170	400
6	7	99	240
7	8	24	400
8	9	90	510

---

p.t.o.

158

East: Further the demarcation line runs due south direction from station No.9-10 over a distance of 390 links. And it turns on south westerly direction and runs from Station No.10-12 over a distance of 975 links, and it turns to south and runs from station No.12-13 over a distance of 560 links, and turns on easterly direction and runs from station No.13-14 over a distance of 295 links, and turns to south easterly direction and moves from station No.14 to 19 over a distance of 2310 links, and again turns and runs on due south from station No.19-25 over a distance of 2360 links and finished the eastern boundary.

The bearing and distance from station to station are furnished below.

Station From	To	Bearings in F. B.	Distance in links
9	10	176	390
10	11	228	300
11	12	240	675
12	13	175	560
13	14	~~424~~ 86	~~750~~ 295
14	15	~~131~~ 121	~~420~~ 750
15	16	131	420
16	17	184	280
17	18	132	400
18	19	163	460
19	20	266	200
20	21	208	500
21	22	165	500
22	23	205	370
23	24	186	330
24	25	203	460

South: Again the demarcation line runs on westerly direction from station No.25-27 over a distance of 790 links. The bearing and distances from station to station are furnished bellow.

25	26	280	510
26	27	301	280

p.t.o.

297 159

West: Finally the demarcation line runs due north direction from station No.27-28 over a distance of 380 links, and it runs to north west direction from station No.28-29 over a distance of 370 links, and runs due north direction from station No.29-32 over a distance of 1100 links. Then ~~it~~ again turns to north west direction and proceeds from station No.32-37 over a distance of 3,265 links and again it turns to northerly direction from station No.37-38 over a distance of 410 links, and it again turns to easterly direction from station No.38-39 over a distance of 750 links. Thence it turns due north direction from station No.39-0 over a distance of 720 links and finishes the traverse. The bearing and distance from station to station are furnished below.

Station From	To	Bearings in F. B.	Distance in links
27	28	353	380
28	29	307	370
29	30	16	485
30	31	5	310
31	32	359	305
32	33	327	430
33	34	306	840
34	35	291	785
35	36	250	260
36	37	286	950
37	38	359	410
38	39	84	750
39	0	3	720

Right of ways: - Cart track - A cart track coming from Venoor, enters the block between cairn No.1-2, runs through the block, and quits the block between cairn No.10-11 and goes to Nooyi Bailu.

Foot path - A foot path coming from Venoor, bifurcates in two parts, one enters the block between cairn No.36-37 and quits the block between cairn No.39-40 and joins the cart track. Another enters the block between Cairn No.33-34 and goes out between cairn No.15-16 and goes to Nooyi.

p.t.o.

294 160

Other rights:-

1. Free grazing of cattle by villagers.
2. Free removal of green manure leaves for bonafide use by the ryots.
3. Free removal of dry fuel for bonafide use by villagers.
4. Free removal of muligrass for bonafide domestic use by villagers.

... ...

2. Under clause (c) of the said section, the Government of Mysore appoints the Assistant Commissioner, Puttur for the time being to be the Forest Settlement Officer in regard to the said tract to enquire into and determine the existence, nature and extent of any rights claimed by or alleged to exist in favour of any person in or over the land comprised within the limits given in the said schedule or to any forest produce of such lands and to deal with the same as provided in Chapter III of the said Act.

3. The Government of Mysore appoints the Divisional Forest Officer, Mangalore North Division, Coondapur for the time being, to be the Forest Officer, who shall attend on behalf of the Government at the enquiry to be made by the said Forest Settlement Officer.

4. Under the authority vested in it by section 14 of the said Act, the Government of Mysore appoints the Deputy Commissioner, of South Kanara to hear appeals from any orders passed by the Forest Settlement Officer under sections 11, 12 and 13 of the said Act.

By order and in the name of the Governor of Mysore.

Under Secretary to Government,
Agriculture and Forest Department.

(V. N. Nadgir)
Divisional Forest Officer,
Survey and Demarcation,
Mangalore.

Dr/-24.7.1964.

Statement of area and conditions prescribed in G.O.No.640 dated 4.7.1887 - Name of the Block - Mudkody ~~village~~, S.No. 102/1 of Mudkody village of Belthangady Taluk, S.Kanara.

Name of Taluk and extent.	Occupied Govt.land	Unoccupied Govt.land.	Area of R.F. already notified under Section 16.	Area of the R.F.under settlement.	Area of R.F. submitted for notification under Sec.4 of M.F.Act.V.	Character of land proposed for reservation		Probable extent of land available for grazing purposes in the Taluk.	Sketch Map.
						Area of Forest land.	Area of Grass land.		
1	2	3	4	5	6	7	8	9	10
Belthangady Taluk. 3,34,279.00 acres.	88,420.70 acres.	2,54,858.30 acres.	1,08,051.31 ~~42,069.00~~ acres.	2,402.85 acres.	89-50 acres	89-50 acres	--		Enclosed.

Divisional Forest Officer,
Survey and Demarcation,
Mangalore.

Dr/-

161

161

Statement showing the name of villages which lie within a distance of half a mile from the proposed Block in S.No.102/1 of Mudkody village, Belthangady Taluk, South Kanara District. 162

S.No.	Name of village	Distance from proposed line	No.of houses in locality.	Population	Number of cattle.	Cultivation			Remarks
						Dry	Garden	Wet.	
1.	Mudkody village	half a mile	13	74	99	45.00 acres	2.12 acres	36.00 acres.	

Divisional Forest Officer,
Survey and Demarcation Dn.
Mangalore.

Dr/25-7-64-

Perambulation Certificate

...

163 Sr 1

Certified that the Mudkody Block is situated in S.No. 102/1 of Mudkody village, to the south of Andinje Block II over a distance of about 2 furlongs and on the right side of Venoon-Nooyi cart track.

The block was perambulated by me on 27.7.63 and verified the survey and Kumki limits etc. and found no descrepencies. The block was surveyed by Sri L.D'Souza, Forester, Survey and Demarcation, Karkal between 27.7.63 and 10.8.1963 and checked by Range Officer, in charge, Survey and Demarcation, Karkal on 25.8.1963 to describe and locate the boundary position.

Sd. T. V. Gowda.
Range Forest Officer,
Survey & Demarcation,
Karkal.

// true copy //

(V. N. Nadgir)
Divl. Forest Officer,
Survey and Demarcation,
Mangalore.

Dr/24.7.64.

"MUDKODY BLOCK" In S.No. 102/1 OF MUDKODY VILLAGE

16.

Scale 8" = 1 MILE

Area - 89·50 acres.

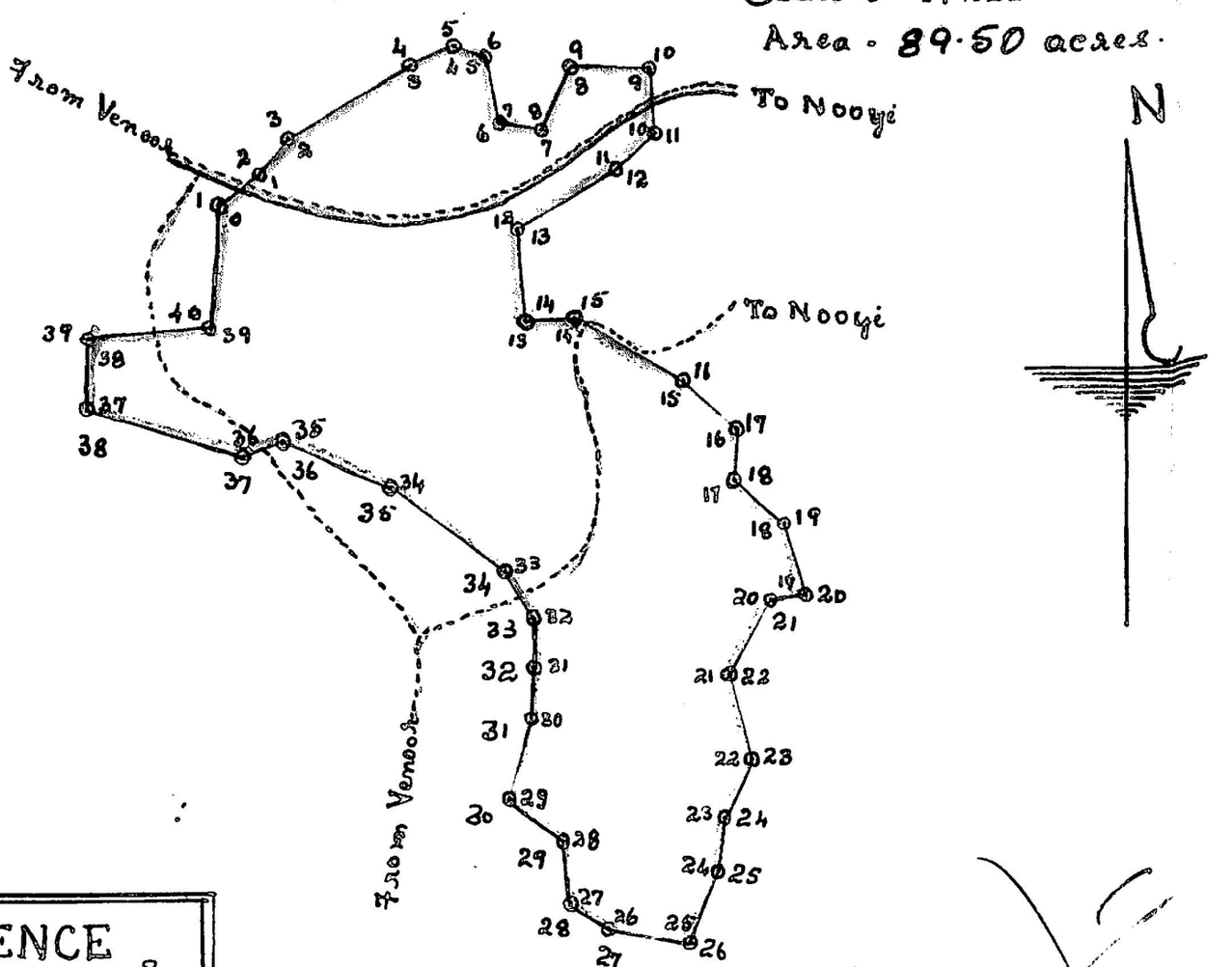

REFERENCE

SURVEYED LINE

CAIRN No 1·2·3

CART TRACK

FOOT PATH

Traced by

K.U. ACHAR

D'Man

DIVISIONAL FOREST OFFICER

SURVEY AND DEMARCATION.

MANGALORE.

165

Ayacut Statement prescribed in B. P. Forest No. 459 dated 2.10.1896 - Name of the proposed block - Mudkody Block.

Name of the village.	Area	Area of peramboke village, site, etc.	Area under cultivation (occupied)	Area included in sanction R.F.	Area proposed for reservation	Balance of waste lands		
						Assessed	Unassessed.	Total
Mudkody Village.	2,184.60 Acres	26.82 Acres	,871.05 Acres	--	89.50 acres	1.285.86 Acres.	0.87 Acres	1,286.73 Acres

Divisional Forest Office,
Survey and Demarcation,
Mangalore.

166

Copy of letter No.D.Dis.22231/64 dated 26.9.64 from the Deputy Commissioner, South Kanara, Mangalore, to the Chief Conservator of Forests in Mysore, Bangalore, through the Conservator of Forests, Mercara.

Sir,

Afforestation - Coondapur Taluk - Albady village - S.No.81 - Draft section 4 Notification for the reservation of Albady Block II.

Read: Letter No. FOP.FST.237/64-65 dated 17.9.64 of the Divisional Forest Officer (Survey and Demarcation),Mangalore.

The proposals received from the Divisional Forest Officer, (Survey and Demarcation)Mangalore are enclosed in triplicate. The draft section 4 notification may kindly be arranged to be approved by Government and published in the Mysore Gazette. 25 printed copies may be supplied to the Divisional Forest Officer (Survey and Demarcation)Mangalore.

Copy to the Divisional Forest Officer(Survey and Demarcation) Mangalore.
Copy to the Asst.Commissioner, Coondapur.
Copy to the Tahsildar, Coondapur.

--

(Copy)

Conservator of Forests.

rao.2)

Ref.Sop-Pat-237/64-65.

Divisional Forest Office,
Survey and Demarcation,
Mangalore, d/~~26.8.64~~. 17/9/64

From:
Sri V. N. Hadgir, B.Sc.(Hons),
A.I.F.C.,
Divisional Forest Officer,
Survey and Demarcation,
Mangalore, S. Kanara.

To:
The Chief Conservator of Forests,
In Mysore, Bangalore.
Thro'
The Conservator of Forests,
Coorg Circle, Mercara.
And,
The Deputy Commissioner,
South Kanara, Mangalore.

5516

OFFICE OF THE DEPUTY COMMISSIONER
SOUTH KANARA MANGALORE-1.
19 SEP 1964
22281-64

Sub: Forests - reservation of 'Alabady block II' in S.No.81 of Albady village, Coondapur Taluk - South Kanara - Draft section 4 notification - submission of ...

I submit herewith the draft section 4 notification and other relevant enclosures (in five sets) in respect of ~~xxxxxx~~ & Albady Block II in S.No.81 of Albady village, Coondapur Taluk, South Kanara District.

The block is 151.00 acres in extent and may be called as 'Albady Block II. The block is located on the right side of Haladi-Someshwar main road running along, between the mile stone 7 and 8 of the main road.

This block has been surveyed and demarcated leaving a buffer belt of 100 yards for all adjacent private holdings.

I request that the enclosed draft notification proposal may kindly be got published in the Mysore Gazette and 25 spare copies of the same notification may be supplied to this office at an early date.

Yours faithfully,

(V.N.Hadgir.)
Divisional Forest Officer.

Encl:
1.Draft sec.4 notification;
2.Ayacut statement.
3.Area and condition statement.
4.Statement showing the name of villages which lie within a distance of half a mile from the proposed block
5.Perambulation certificate.
6. Tree growth certificate.
7.Surveyed sketch.
8.Andangal Extract.

...

Copy to the Assistant Commissioner, Coondapur.
Thasildar, Coondapur.
Divl. Forest Officer, Mangalore North, Coondapur.
Range Officer, Survey and Demarcation, Coondapur.

Dr/27.8.64.

Draft Notification (XIII) 317 168

In persuance of clauses (a) and (b) of section 4 of the Madras Forest Act V of 1882, the Government of Mysore hereby notifies or declares that it is proposed to constitute the area as Reserved Forest under the said act, the boundaries of which are notified in the schedule below.

Schedule

Name of the district	South Kanara.
Name of the Taluk	Coondapur.
Name of the village	Albady
Name of the block	Albady Block II.
Survey field No.	81.
Area of the block	151.00 acres. (as per graph paper)

Description of the boundaries

North: Starting from station No.0 a point on the north western side of the block, the demarcation line runs towards east, almost parallel to the Malady-Someshwar main road to station No.2, passing the intermediate station No.1 a total distance of 900 links on the ground. Thence the boundary line abruptly changes to southerly direction to station No. 5 passing the intermediate stations 3 and 4 a total distance of 1460 links. From station 5 ~~a total distance of 1460 link~~ the line runs to south eastern side of the block to station No.7, passing the intermediate station No.6 and then the direction changes to north eastern side of the block to station No.9, after passing the intermediate station No.8 a total distance of 1365 links. From station No.9 the line runs on south eastern direction to station No.11 passing the intermediate station No.10 a distance of 505 links. the direction then changes to north easterly direction to station No.20, after passing the intermediate stations from 12 to 19 a total distance of 3520 links, with the following distances and bearings.

Station Number From	To	Bearings in F.B.	Distance in links
0	1	85	200
1	2	76	700
2	3	208	905
3	4	211	315
4	5	216	240
5	6	144	380
6	7	119	495
7	8	67	290
8	9	47	200
9	10	118	280

p.t.o.

10	11	126	225
11	12	54	425
12	13	104	200
13	14	84	720
14	15	63	385
15	16	63	345
16	17	25	175
17	18	69	440
18	19	69	470
19	20	30	360

East: From station No.20 the demarcation line runs towards southern side to station No.24, passing the intermediate stations from 21 to 23 a total distance of 1860 links. The bearings and distances are shown below.

20	21	155	345
21	22	160	460
22	23	194	615
23	24	190	440

South: From station No.24 ~~to~~ the demarcation line runs almost to westerly direction to station number 26, passing the intermediate station of 25 a total distance of 1065 links. From ~~there~~ 26th station the line runs in south westerly direction of 28th station, passing the middle stations of 27 a distance of 610 links. From 28th station the line further runs to station No.31 passing the intermediate stations of 29 and 30 a distance of 1550 links. From St.31 the line passing through st.No.32 and 33 touches the 34th station and then changing the direction to south to station No.35, and then again the direction changes to west to station No.38, after passing the middle stations 36 and 37, a total distance of 2685 links. From St.38 the line runs in south western direction to station No.39 a distance of 635 links. Then the direction changes to south eastern direction to station No.40 a distance of 680 links. Further the line runs in eastern direction to station No.41 a distance of 400 links, and then changes its course almost right angle to the original station to station No.42 a distance of 565 links. From station No.42 the line runs to south westerly direction of the block to station No.46, after passing the intermediate stations from 43 to 45 a total distance of 2370 links. The line then runs in westerly direction to 48th stations, passing the middle station No.47 a total distance of 1290 links. The bearings and distances are shown overleaf.

p.t.o.

170

Station Number From	To	Bearings in F.B.	Distance in links
48	49	46	750
49	50	34	660
50	51	33	400
51	52	36	340
52	53	50	370
53	54	30	275
54	55	343	400
55	56	1	290
56	57	318	260
57	58	331	300
58	59	325	225
59	60	81	460
60	61	54	460
61	62	359	490
62	63	341	380
63	0	13	700

Other rights:-

1. Free grazing of cattle by the villagers.
2. Free removal of green manure leaves for bonafide use by the ryots, ~~xx~~
3. ~~F~~ree removal of dry leaves and muligrass for bonafide purposes of villagers.

P.T.O.

2. Under clause (c) of the said section, the Government of Mysore appoints the Assistant Commissioner, ~~Kuktur~~ Coondapur for the time being to be the Forest Settlement Officer in regard to the said tract and to enquire into and determine the existence, nature and extent of any rights claimed by or alleged to exist in favour of any person in or over the land comprised within the limits given in the said schedule or to any forest produce of such lands and to deal with the same as provided in Chapter III of the said Act.

3. The Government of Mysore Appoints the District Forest Officer, Mangalore North Division, Coondapur for the time being to be the Forest Officer who shall attend on behalf of the Government at the enquiry to be made by the said Forest Settlement Officer.

4. Under the authority vested in it by section 14 of the said Act, the Government of Mysore appoints the Deputy Commissioner of South Kanara to hear appeals from any orders passed by the Forest Settlement Officer under Sections 11, 12 and 13 of the said Act.

By order and in the name of the Governor of Mysore

~~Sd~~ Under Secry. to Government
Agriculture and Forest Department.

Divisional Forest Officer,
Survey and Demarcation,
Mangalore.

Statement prescribed in B.P.Forest No.459 dated 2.10.1896- Name of the proposed Block - Albady Block II. 178

Name of the village.	Area in acres.	Area of peramboke, village, site ect.	Area under cultivation (occupied)	Area included in sanctioned R.F.	Area proposed for reserva-tion.	Balance of waste land		
						Assessed	Unassessed	Total.
1	2	3	4	5	6	7	8	9
Albady village	4,021.38 acres	173.49 acres	1,667.13 acres	59.81 acres	~~151.00~~ 151.00 acres	2,180.43 acres	0.33 acres	2,180.76 acres

Divisional Forest Officer,
Survey and Demarcation,
Mangalore.

Dr/-

Statement of the area and condition prescribed in G.O.No.640 dated 4.7.1887 [illegible] of the Block 'Albady Block II' in S.No.81 of Albady village, Coondapur Taluk, South Kanara.

Name of Taluk and extent.	Extent		Area of the R.F. already notified under sec.16.	Area of the reserve under settlement.	Area of the reserve submitted for notification under Sec.4 of M.F.Act.V.	Character of land proposed for reservation.		Probable extent of land available for grazing purpose.	Sketch Map.
	Occupied Govt.land	Unoccupied Govt.land.				Area of Forest land.	Area of Grass land.		
1	2	3	4	5	6	7	8	9	10
Coondapur 3,84,179.00 acres.	1,10,913.33 acres.	2,73,265.67 acres.	1,35,670.00 acres.	7,190.44 acres	151.00 Acres.	40.00 acres	111.00 acres	15,854.00 acres.	enclosed

Divisional Forest Officer,
Survey and Demarcation,
Mangalore.

Dr/-

174

Station Number From	To	Bearings in F.B.	Distance in links
24	25	286	625
25	26	285	440
26	27	237	400
27	28	243	210
28	29	174	555
29	30	197	435
30	31	214	560
31	32	250	420
32	33	261	280
33	34	262	355
34	35	205	375
35	36	302	400
36	37	269	330
37	38	296	525
38	39	238	635
39	40	123	680
40	41	97	400
41	42	188	565
42	43	215	400
43	44	234	640
44	45	242	455
45	46	246	875
46	47	283	900
47	48	317	390

West: From station No.48 the demarcation line runs almost in northerly direction to station No.54, passing the intermediate stations from 49 to 53 a total distance of 2795 links. From stations No.54 the demarcation line further runs in northerly direction to station No.59 passing the intermediate stations from 55 to 58 a total distance of 1475 links. Then the direction changes to east to station No. 60 a distance of 460 links and then again the line turns towards north-eastern side to station No.61 a distance of 460 links. The demarcation line further changes the course to northern side of the block passing the intermediate stations of 62 and 63 and then ultimately joins the original starting station No.0 over a distance of 1570 links, thus closing the traverse.

p.t.o.

Tree Growth Certificate

The area is called 'Albady Block II'. The block is located in S.No.81 of Albady village, of Coondapur Taluk, South Kanara. The area is devoid of any important tree growth. Tree species like Hopea Parviflora, Terminalia Tomentosa, Lagerstroemica flosergene occur in patches. Owing to bristic interference the forest is reduced to shrub jungle. Therefore the area can be exploited for cashew plantation. The major part of the area is covered by grass. Sandal also occur but the growth is very feeble. Other lesser imporant trees like Canthioum didimum, Kora parflora are commonly noticed. The whole area is suitable for cashew plantation.

Sd.Shivanath Rai,
Forest Range Officer,
Survey & Demarcation,
Coondapur.

// true copy //

Divisional Forest Officer,
Survey and Demarcation,
Mangalore.

Dr/-

176-97

Perambulation Certificate

Certified that the boundaries of 'Albady Block II' is concentrated in S.No.81 of Albady village. The area was surveyed and demarcated by Sri U. Bhagwandas, Forester, Survey and Demarcation, Coondapur between 26.1.64 to 15.2.64 ~~in~~ leaving Kumki limits of 100 yards around patta lands. The survey and demarcation works were inspected and checked by me and found no discrepancies.

Sd. Shivanath Rai,
Range Forest Officer,
Survey and Demarcation,
Coondapur.

// true copy //

Divisional Forest Officer,
Survey and Demarcation,
Mangalore.

Dr/-

"ALBADY BLOCK II" In S. No. 81 OF ALBADY VILLAGE

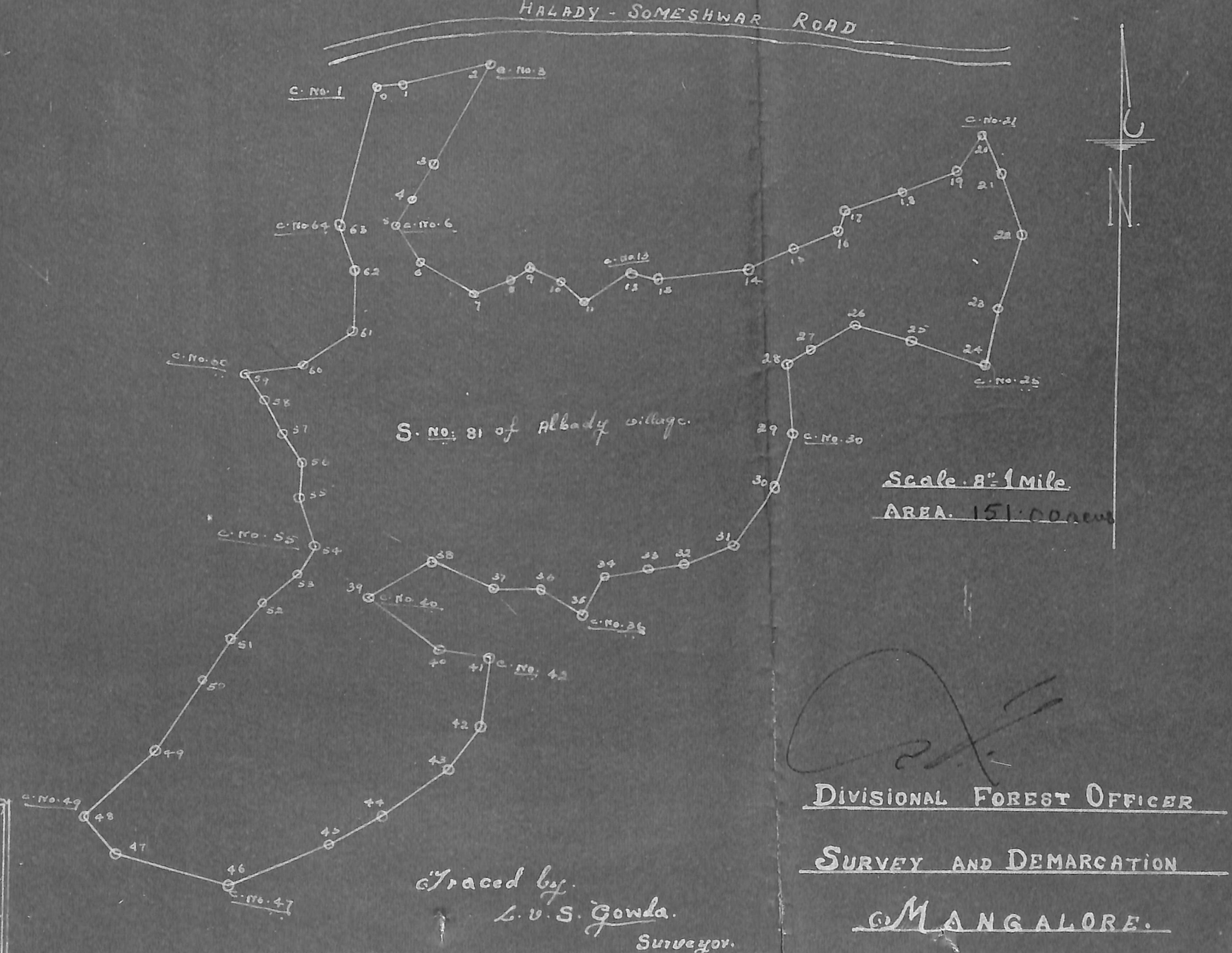

Scale 8" = 1 mile

AREA. 151.00 acres

REFERENCE.

Surveyed line 1 2 3

Cairn No. 1. 2. 3

Road .....

Traced by.
L. V. S. Gowda.
Surveyor.

DIVISIONAL FOREST OFFICER

SURVEY AND DEMARCATION

MANGALORE.

Statement showing the name of villages which lie within a distance of half mile from the proposed block in S.No.81 of Albady village, Coondapur Taluk, South Kanara.

Name of the village.	Distance from the proposed line.	Number of houses in the locality.	Population	Number of cattle.	Cultivation		Remarks.
					Garden	Wet.	
1	2	3	4	5	7	8	9
Albady	half a mile	50	400	300	34.68 acres	933.15 acres	Out of the total dry 12.81 acres are now wet lands

Regional Forest Officer,
Survey and Demarcation,
Mangalore.

Dr/29.8.64.

180.

Copy of letter No.D.Dis.22555/64 dated 26.9.64 from the Deputy Commissioner, South Kanara, Mangalore, to the Chief Conservator of Forests, Bangalore, through the Conservator of Forests, Coorg Circle, Mercara.

Subject:- Afforestation - South Kanara District - Puttur Taluk S.No.131/1 of Aranthodu Village - Reservation of lands for Pumale R.F. extension block II - Draft section 4 Notification.

Ref:- No.FOP.FST.271/64-65 dated 18.9.1964 of the District Forest Officer, (S&D)Mangalore.

The proposals received from the Divisional Forest Officer (S&D) Mangalore are enclosed in triplicate. Government approval to the draft notification may please be obtained and the notification may be caused to be published in the Mysore Gazette 25 Printed copies of the Notification may also be arranged to be supplied to the District Forest Officer (S&D)Mangalore.

Copy to the Asst. Commissioner, Puttur for necessary action.
Copy to the Tahsildar, Puttur.
Copy to the District Forest Officer (S & D)Mangalore.

(COPY)

Conservator of Forests.

rao.2)

Ref.Fop-F.C.271/64-65.

Divisional Forest Office,
Survey and Demarcation,
Mangalore, d/22.8.1964. 18.9.1964.

341
181

From
Sri V.N.Nadgir, B.Sc.(Hons),
A.I.F.C.,
Divisional Forest Officer,
Survey and Demarcation,
Mangalore, S. Kanara.

To.
The Chief Conservator of Forests,
In Mysore, Bangalore.
Thro'
The Conservator of Forests,
Coorg Circle, Mercara.
And,
The Deputy Commissioner,
South Kanara, Mangalore.

Sir,

Sub: Forests - reservation of 'Pumale R.F.Extn.Block II' in S.No.131/1 of Aranthodu village, Puttur Taluk. draft sec.4 notification - submission of -

...

I submit herewith the draft section 4 notification and other relevant enclosures in five sets in respect of 'Pumale R.F.Extn.Block II' in S.No.131/1 of Aranthodu village, Puttur Taluk, South Kanara.

The block is 112.00 acres in extent. This proposed block forms the Catchment area for river Balnad, a tributory of river Payaswami. The area supports very good forest predominent with terminalia paniculata, Terminalia tomentosa, Xylia xylocarpa, Holigarna.

Since this touches the Pumale R.F. Cairn No.53 and 53/F at one side and the same R.F.cairn Nos.55/E and 55/I at the opposite side and forms the common boundary, the proposed block may be named as 'Pumale R.F.Extn.Block. II'. This block has been surveyed and demarcated leaving a buffer belt of 100 yards for all adjacent private holdings.

I request that the enclosed draft section ~~noti~~ proposal may kindly be got published in the Mysore Gazette and 25 spare copies of the notification may be supplied to this office at an early date.

Yours faithfully,

18/9

(V.N.Nadgir.)
Divl. Forest Officer.

Encl:
1.Draft Sec.4 notification.
2.Ayacut statement.
3.Area and condition statement.
4.Statement showing the names of villages which lie within a distance of half a mile from the proposed block.
5. Perambulation certificate. 6. Tree growth certificate.
7. Surveyed sketch.

Dr 17/9/64.

...

Copy to the Assistant Commissioner, Puttur.
Tahsildar, Puttur.
Divl.Forest Officer, Mangalore South, Mangalore.
Range Forest Officer, S/D., Sullia.

Dr/-

182

Tree Growth Certificate

The block is named as Shiradi-Shisla Reserve Forest Extension 1963 in S.No.184/1 of Shibaje village. The block is almost a flat country and contains bamboo growths with some timber species such as Banpu, Marwa, Mango, and Aini etc..

Sd. J.S.Karkada.
Range Forest Officer,
Survey and Demarcation,
Uppinangady.

// true copy //

Divisional Forest Officer,
Survey and Demarcation,
Mangalore.

Dr/-

75 183

Perambulation Certificate

Certified that the boundaries of Shiradi-Shisla Reserve Forest Extension Block 1963 of about 369.90 acres in extent, spreading in S.No.184/1 of Shibaje village, Belthangady Taluk, South Kanara District was carried out by me with the assistance of M. Subraya Varma, Forester, Survey and Demarcation, Uppinangady.

Sd. J.S.Karkada,
Range Forest Officer,
Survey & Demarcation,
Uppinangady.

// true copy //

Divisional Forest Officer,
Survey and Demarcation,
Mangalore.

Draft Notification (XIV)

347
184

In ~~exercise of th~~ Persuance of clause (a) and (b) of the section 4 of the Madras Forest Act, 1882 (Madras Act No.v of 1882) the Government of Mysore hereby declares that it is proposed to constitute the area described in the schedule below leaving a buffer belt of 100 yards to be a 'Reserve Forest'.

Schedule.

Name of the District	South Kanara.
Name of the Taluk	Puttur.
Name of the village	Aranthodu.
Name of the Block	Pumale R.F.Extn.Block II.
Survey field No.	131/1
Extent.	11200 acres. (as per graph paper).

...

The boundaries of the block referred to above are:-

North:- Starting from the station No.69, a point which is situated 391 links south west from the C.No.53/F of the Pumale R.F, the demarcation line of the proposed block runs first to reach station No.70 (Pumale R.F. C.No.53/F) and from there ~~the~~ the line runs in almost south easterly direction to a distance of 3270 links to reach the Station No.0 and newly constructed cairn No.1 of the proposed block. Passing through the intermediate stations 71 to 81 and Pumale cairn Nos.53/E to 53 forming the common boundary.

Station Number From	To	Bearings in F.B.	Distance in links
69	70	44½	391
70	71	97½	315
71	72	109	215
72	73	121½	180
73	74	111	320
74	75	115	370
75	76	119	220
76	77	100	260
77	78	88½	259
78	79	115	158
79	80	91	288
80	81	102½	320
81	820	120	365

p.t.o.

345
185

East:- Thence the boundary line ~~xx~~ runs in almost south-westerly direction to station No.3 a distance of 611 links, ~~passing~~ passing through the intermediate stations 1 to 2 from there it runs in south east direction to reach the station No.5 at a distance of 784 links passing through the intermediate station 4, and which comes near 'Adkabale byle'. Thence the line runs near 'Adkabale byle' in almost south west direction to reach the station No.11 at a distance of 1677 links, passing through the intermediate station 6 to 10. From there runs in almost ~~xxxxxx~~ southerly direction to reach the station No.14 at a distance of 1523 links, passing through the intermediate stations 12 to 13. The S.No.14 just falls on the eastern side of the foot-path coming from 'Dasara Byle' to Aranthodu. From there the line runs in eastern direction to station No.15 at a distance of 380 links.

0	1	206½	216
1	2	235	200
2	3	230½	195
3	4	142	305
4	5	131	479
5	6	217½	311
6	7	203½	408
7	8	220½	212
8	9	218	236
9	10	228½	200
10	11	209	310
11	12	185	338
12	13	192	455
13	14	170	730
14	15	106	380

South: Thence the demarcation line runs in south west direction to station No.16 at a distance of 615 links. From there it runs in north west direction to station No.18 at a distance of 628 links passing through the intermediate station No.17. From there, the line runs in south-west direction to station No.19 at a distance of 853 links. Thence the line runs almost westerly direction to station No.21 at a distance of 682 links, passing through the intermediate station 20.

p.t.o.

347/186

From there the line runs in almost north west direction to station No.25 at a distance of 1964 links passing through the intermediate stations 22 to 24. From there the line runs in south-west direction to station No.26 at a distance of 435 links. From there it runs in almost north-west direction to station No.30, at a distance of 1733 links, passing through the intermediate stations 27 to 29 and which line comes in almost parallel to 'Bolthaje Byle'.

Station Number From	To	Bearings in F.B.	Distance in links
15	16	237	615
16	17	302	303
17	18	296½	325
18	19	229	853
19	20	285½	267
20	21	255	415
21	22	287	204
22	23	294	765
23	24	307½	780
24	25	302½	215
25	26	218½	435
26	27	305½	600
27	28	313½	350
28	29	306	188
29	30	299	595

West: Thence the boundary line runs in north east direction to a distance of 215 links to reach the station No.31, which is situated at cairn No.55/I of Pumale R.F. From that point onwards the line continues in the same north east direction along the demarcation line of the old R.F. forming the common boundary, to a distance of 1081 links to reach the station No.34, passing through the intermediate station 32 to 33. From there the line runs in almost northern direction to reach the station No.37 at a distance of 987 links, passing through the intermediate station 35 to 36. From there it runs in north east direction to reach the station 38 at a distance of 136 links. From that point the demarcation line runs in south east direction to station 39 at a distance of 431 links. Thence the line runs in north east direction to reach the station 40 at a distance of 370 links. From there it runs in eastern direction to station 41 at a distance of ~~552 links to reach the station~~ 377 links. Thence the line runs in north eastern direction a distance of 552 links to reach the station 42. From there, it runs in south east direction

p.t.o.

187.

direction to a distance of 306 links to reach the station No.44, passing through the intermediate station 43. Thence the line runs in southern direction to a distance of 480 links to reach the station No.45. From there it runs in almost south west direction to reach the station No.46 at a distance of 528 links. Again it runs in western direction to station No.47 at a distance of 308 links. Again the line runs in south west direction to reach the station No.48 at a distance of 549 links. Thence the line runs in the eastern direction to a distance of 295 links to reach the station No.49. From there it runs almost in southern direction to reach the station No.51 at a distance of 529 links, passing through the intermediate station 50. Thence the line runs in almost south easterly direction near 'Bajinadka byke' to reach the station 54, at a distance of 1108 links, passing through the intermediate station 52 and 53. Thence the line runs in almost eastern direction to reach the station 55 at a distance of 450 links. From that point on words the line runs in north east direction to a distance of 1218 links near Bajinadka byle to reach the station No.58 passing through the intermediate stations 56 to 57. Thence it runs in northern direction to a distance of 390 links to reach the station No.59. Thence the line runs in north west direction to reach the station No.60 at a distance of 631 links. Again the line runs in north east direction to station No.61, at a distance of 693 links. From there the line runs in almost northern direction to a distance of 261 links to reach the station 62. From there it runs in almost eastern direction to a distance of 632 links to reach station 63. Thence the line runs in northern direction to a distance of 799 links to reach the station No.64. Thence the line runs in north west direction near 'Doddadka Byle' to a distance of 1402 links, passing through the intermediate stations 65 to 66, to reach the station No.67. From that point, the line continues in almost westerly direction to a distance of 1266 links. Finally to reach the station No.69 starting point through the intermediate station No.68. Then reaches the starting point 69, which is at a distance of 391 links, south west from the cairn No.53/F of Pumale Reserve Forest.

Station Number From	To	Bearings in F.B.	Distance in links
30	31	31	215
31	32	43½	275
32	33	49½	436
33	34	49½	370
34	35	20½	333
35	36	3	413
36	37	12	241

p.t.o.

188.

37	38	38	136
38	39	148	431
39	40	55½	370
40	41	94	377
41	42	55	552
42	43	111½	200
43	44	120	106
44	45	178½	480
45	46	201	528
46	47	273½	308
47	48	214½	549
48	49	98	295
49	50	148	164
50	51	165	365
51	52	117½	408
52	53	152	465
53	54	131½	235
54	55	106½	450
55	56	51	530
56	57	55½	464 363
57	58	34½	325
58	59	5½	390
59	60	314	631
60	61	38	693
61	62	345	261
62	63	78	632
63	64	358½	799
64	65	313½	526
65	66	311½	343
66	67	315½	533
67	68	285½	774.

Right of the ways to be allowed:-

a) Foot path - From 'Da Dasara bail' the foot path enters the block between cairn Nos. 5 and 6 and comes out between cairn numbers 13 and 14 and goes to Aranthodu village.

Other rights.

1. Free grazing of cattle by villagers.
2. Free removal of green manure leave for bonafide use by the ryots.
3. Free removal of dry fuel for the bonafide use by the villagers.

...

p.t.o.

2. Under clause (c) of the said section, the Government of Mysore appoints the Assistant Commissioner, ~~Puttur~~ Puttur for the time being to be the Forest Settlement Officer in regard to the said tract and to enquire into and determine the existence, nature and extent of any rights claimed by or alleged to exist in favour of any person in or over the land comprised within the limits given in the said schedule or to any forest produce of such lands and to deal with the same as provided in Chapter III of the said Act.

3. The Government of Mysore Appoints the District Forest Officer, Mangalore South Division, Mangalore. for the time being to be the Forest Officer who shall attend on behalf of the Government at the enquiry to be made by the said Forest Settlement Officer.

4. Under the authority vested in it by section 14 of the said Act, the Government of Mysore appoints the Deputy Commissioner of South Kanara to hear appeals from any orders passed by the Forest Settlement Officer under Sections 11, 12 and 13 of the said Act.

By order and in the name of the Governor of Mysore

~~Under~~ Secry. to Government
Agriculture and Forest Department.

Divisional Forest Officer,
Survey and Demarcation,
Mangalore.

Ayacut statement prescribed in B.P.Forest No.459 dated 2.10.1896 - Name of the proposed Block - Punale R.F.Extn.Block II in S.No.131/1 of Aranthodu village, Puttur Taluk.

Name of the village.	Area.	Area of peramboke, village, sited, road, tanks, etc..	Area under cultivation	Area included in sanctioned R.F.	Area proposed for reservation.	Balance of waste land		
						Assessed	Unassessed	Total
1	2	3	4	5	6	7	8	9
Aranthodu 126	10,710.94 acres	146.42 acres.	1,455.55 acres.	Nil	112.00 acres	30.00 acres	--	30.00 acres

Divisional Forest Officer,
Survey and Demarcation,
Mangalore.

Dr/-

Statement of area and conditions prescribed in G.O.No.640 dated 4th July 1887 - Name of the proposed block - Pumale R.F. Extn.Block II in S.No.131/1 of Aranthodu village.

Total area of the Taluk.	Occupied Govt.land in the Taluk.	Unoccupied Govt.land in Taluk.	Area of the R.F.already notified under Sec.16. State Forest	Area of the R.F.under settlement or already proposed.	Area of the R.F. now submitted for notification under Sec.4 of the M.F.Act.V.	Character of land proposed for reservation		Probable extent of land left for grazing purpose in Taluk.	Sketch Map.
						Area of Forest land.	Area of Grass land.		
1	2	3	4	5	6	7	8	9	10
4,97,749.95 acres.	1,04,569.72 acres	3,93,180.23 acres.	1,71,003.89 acres.	9,575.50 acres.	112.00 acres.	112.00 acres.	nil	500.00 acres	enclosed

Divisional Forest Officer,
Survey and Demarcation,
Mangalore.

Dr/-

Statement showing the name of villages which lie within a distance of half a mile from the proposed block in S.No.131/1 of Aranthodu village, Puttur Taluk, S. Kanara.

S.No.	Name of the village and hamlet.	Distance from proposed R.F. line	Number of houses in the locality.	Population	Number of cattle.	Cultivation			Remarks.
						dry	garden	wet	
1	2	3	4	5	6	7	8	9	10
1.	Markanja Adkabalebail	4 Furlongs 3 furlongs	20 10	100 90	80 68	15.00 2.00	8.00 12.00	32.00 7.00	East
2.	Karumbi bail Bolthaje	1 Furlong 1 Furlong.	10	80	72	8.00	7.40	12.00	South
3.	Bajinadka	1½ furlong.	7	72	48	12.00	11.00	6.00	North.
4.	Ubaradka-Mithur	1 Furlong	NIL	Nil	Nil	--	--	--	South west.

Divisional Forest Officer,
Survey and Demarcation,
Mangalore.

Perambulation Certificate

193

Certified that the boundaries of Pumale R.F.Extn.Block II of 112.00 acres in area in S.No.131/1 of Aranthodu village of Puttur Taluk, South Kanara District was perambulated and preliminary survey and demarcation was done by me, assisted by Foresters Sri Umesh M.S. and Sri B. Ananda Rao.

Sd. R.N.Vittal Rao,
Range Forest Officer,
Survey and Demarcation,
Sullia.

// true copy //

Divisional Forest Officer,
Survey and Demarcation,
Mangalore.

Dr/-

"PUMALE EXTN. BLOCK II." In S. No. 131/1 OF ARANTHODU VILLAGE.



REFERENCE.

- Surveyed line 1 2 3
- Cairn no. 1 2 3
- Foot path ..... ~~~~
- R.F. .....
- Nale .....

Traced by
L. V. S. GOWDA
SURVEYOR.

DIVISIONAL FOREST OFFICER
SURVEY AND DEMARCATION
MANGALORE.

195

Tree Growth Certificate

This area may be named as 'Pumale Extn. Block II which is in S.No.131/1 of Aranthodu village of Puttur Taluk, South Kanara. The entire area contains thick timber tree growth predominent with economically important saplings viz. Terminalia tomentosa, Terminalia paniculata, Xylia Xylocarpa, Holigarna etc. The other saplings that occur in this block are correa arboria, Emblica officionalis, Mallotus Phillippinensis, Strichnus nuxvomica, Randia dumetorum etc. Bamboos mostly of Bambosa arundinacea occur at the fringes of the block. The under shrubs is Glycosmis pintaphylla. By looking at the vegetation and examining the other conditions, I think the area is suitable for raising teak.

Sd. R.N.Vittal Rao,
Forest Range Officer,
Survey and Demarcation,
Sullia.

// true copy //

Divisional Forest Officer,
Survey and Demarcation,
Mangalore.

No.B-6-15-221/58.
Que. one

Chief Conservator's Office
Bangalore: Dated: 29th January 1965.

196

To

The Secretary to Government of Mysore,
Agriculture and Forest Department,
Bangalore.

Sir,

Sub:- Reservation of Unreserves of South Kanara District - Draft Notifications under Section 4 of the Madras Forest Act.

Ref:- This Office letter of even No. dated 30-10-1964 submiting 14 draft notifications under Section 4 of the Madras Forest Act.

;;;;

I enclose herewith a copy of letter No.FOP(R)21-817-AFR/64-65 dated 29-12-1964 received from the Conservator of Forests Coorg Circle, Mercara, requesting to effect correction in the area of Kallamundkur block from 227.50 acres to 237.50 acres. Necessary corrections may kindly be effected before issuing the draft notificaton for Publication.

Yours faithfully,

CHIEF CONSERVATOR OF FORESTS.

3/2/65

N.

389 197

Copy of letter No.FOP(R)21-817-AFR/64-65 dated 29-12-1964 from the Conservator of Forests Coorg Circle, Mercara, to the Chief Conservator of Forests in Mysore, Bangalore.

- - - -

Sub:-Reservation in Sy.Nos.30/1, 226/1, 86/12, 133/7 and 132/1 of Kallamundkur, Puthige and Badagamijar villages in Karkala Taluk - S.K.Dist. draft notification.

Ref:-This Office even No. dated 19-10-1964.

- - - -

I write to state that the area for reservation in the above draft notification was wrongly noted as 227-50 acres against 237-50 acres. The details of acreage in each village are as follows.

Kallamundkur village.	108.50 acres.
Puthige village.	19.50 acres.
Badagamijar village.	109-50 acres.
	2 37-50 acs.

I request that necessary corrections may kindly caused to be effected before the draft notificaton is published in the Gazette.

- - - -

"COPY"

30/1

Draft 198

GOVERNMENT OF MYSORE

No.AFD 180 FAF 64 (i)

Mysore Government Secretariat,
'Vidhana Soudha'

Bangalore, dated: 9/67

NOTIFICATION.

In exercise of the powers conferred by section 4 of the Madras Forest Act, 1882 (Madras Act V of 1882), as in force in the Madras Area, the Government of Mysore hereby -

i) declares that it is proposed to constitute the lands in the Karkal Taluk of South Kanara District, the situation and limits of which are specified in the schedule hereto annexed, as reserved forest;

ii) appoints the Assistant Commissioner, Coondapur, to be the Forest Settlement Officer for purposes of clause (c) of the said section; and

iii) appoints the Divisional Forest Officer, Mangalore North Division, Coondapur, to attend on behalf of the Government at the inquiry conducted by the said Forest Settlement Officer.

Under section 14 of the said Act, the Government of Mysore hereby appoints the Deputy Commissioner, of South Kanara District to hear appeals on any orders passed by the Forest Settlement Officer under sections 11, 12 and 13 of the said Act.

Addendum on AFD 154 FAF 72 dt 25.6.73

Vide file on FFD 54 FAF 76 for final notification under sec (13) of KFA.

SCHEDULE.

Name of the District.	..	South Kanara.
Name of the Taluk	..	Karkal
Name of the Village	..	Marne
Name of the Block	..	Marne Block I, II and III. (Chinkramale R.F.Extn.Block).
Survey field Number	..	305/1 of Marne
Area	..	199.50 Acres.

dt 18-1-1977

Description of boundaries: Block I.

North: Starting from station No.20, the boundary line runs to easterly direction to station No.22 over a distance of 705 links. From station No.22 to 26 the line goes to south east over a distance of 3320 links. Again the line runs to east from station No.26 to 27 over a distance of 1100 links. From station Nos.27 to 36 the traverse moves towards due north over a distance of 3850 links. Again it runs to north east from station No.36 to 39 over a distance of 1075 links. The bearings and distances are furnished below.

Station Number From	To	Bearings in F. B.	Distance in links.
20	21	102	455
~~21~~ 21	22	65	250
22	23	133	455
23	24	150	1185
24	25	205	455
25	26	132	1225
26	27	75	1100
27	28	350	425
28	29	~~6~~ 6	470
29	30	354	410
30	31	14	375
31	32	351	300
32	33	351	430
33	34	346	710
34	35	9	350
35	36	27	380
36	37	58	275
37	38	76	350
38	39	65	450

contd.2.

East: Thence the boundary line runs due south from station No.39 to 55 over a distance of 7630 links. The bearings and distance are furnished below.

East

Station number From	To	Bearings in Degree.	Distance in links.
39	40	181	670
40	41	112	185
41	42	142	240
42	43	142	265
43	44	238	400
44	45	219	675
45	46	149	550
46	47	143	475
47	48	205	615
48	49	177	860
49	50	170	630
50	51	161	720
51	52	142	560
52	53	156	375
53	54	170	290
54	55	169	120

South: Further the boundary line runs along south westerly direction from station No.55 to 0 over a distance of 1100 links. The bearings and distances are furnished below.

55	56	245	500
56	0	214	600

West: Again the travers runs to north west from station No.0 to 20 over a distance of 8615 links. The bearings and distances are as follows:

Station Number From	To	Bearings in F. B.	Distance in links.
0	1	340	200
1	2	0	405
2	3	2	355
3	4	351	260
4	5	324	260
5	6	336	310
6	7	331	315
7	8	357	415
8	9	294	290
9	10	332	205
10	11	329	250
11	12	285	310
12	13	262	500
13	14	247	420
14	15	337	150
15	16	312	960
16	17	322	610
17	18	283	1110
18	19	340	800
19	20	31	490

Boundary description Block II.

North: By taking a tick line from cairn No.41 of the Block I, Block II, area is connected at a bearing of 59° to cairn No.42 over a distance of 600 links. From cairn No.42 at a bearings of 98° to cairn No.43 over a distance of 500 links. From cairn No.43 at a bearing of 46° to cairn No.44 of block II over a distance of 715 links. Starting from station No.0 the boundary line runs easterly direction to station No.4, over a distance of 2625 links.

contd.3.

0	1	56	445
1	2	47	555
2	3	95	935
3	4	122	690

East: Thence the boundary line runs south from station No.4 to 7 over a distance of 1355 links. The bearings and distances are given overleaf.

Station Number From	To	Bearings in F. B.	Distance in links.
4	5	227	545
5	6	127	370
6	7	141	440

South: Further the traverses moves to west from station No.7 to station No.15 over a distances of 2615 links.

7	8	219	260
8	9	279	265
9	10	283	340
10	11	276	285
11	12	255	380
12	13	265	255
13	14	229	580
14	15	205	250

West: Finally the boundary line runs north from station No.15 to 0 over a distance of 2195 links and closes the traverse.

15	16	313	515
16	17	60	725
17	18	330	~~585~~ 585
18	0	327	370

Boundary Description Block III

This block is connected by taking a tie line from station No.55 of block II along the boundary line of Chinkramale Reserve Forest to station No.0 of Block III, passing through the intermediate station No.55A, 55B, 55C and 55D over a distance of 4070 links.

North: Starting from station No.4 the boundary line runs towards due north east to station No.12 over a distance of 3855 links.

55	55A	62	520
55A	55B	57	~~1160~~ 1150
~~665~~ 55B	55C	50	910
55C	55D	62	750
55D	0	84	740
4	5	81	440
5	6	35	330
6	7	73	450
7	8	88	520
8	9	72	350
9	10	55	490
10	11	20	345
11	12	49	930

East: Thence the boundary line runs in southerly direction from station No.12 to 16 over a distance of 1830 links.

12	13	150	450
13	14	155	750
14	15	158	450
15	16	164	180

contd.4.

South: Further the boundary line runs due west from station No.16 along the river (reserve line) to station No.0, over a distance of 5180 links.

16	17	264	300
17	18	220	800
18	19	207	760
19	20	255	1020
20	21	269	1120
21	0	278	1180

West: Finally the boundary line runs north east from station No.0 to station No.4 over a distance of 1760 links and closes the travers.

0	1	45	140
1	2	56	505
2	3	317	525
3	4	29	590

Rights of ~~way~~:- ways

Road- Starting from Ajekar-Andar road enters the block I between cairn No.39 to 40 and moves to south inside the blocks and quits the blocks between ~~at~~ cairn No.2 and 3 and goes to Hermunde.

Cart track - Starting from Ajekar - Hermunde road enters the block II between cairn No.44 and 45 and leaves the block between ~~at~~ cairn No.61 and 62 and goes to the ~~adjuent~~ adjacent bail.

Other rights:

1. Free grazing of cattle by villagers.
2. Free removal of green manure leaves for bonafide ~~use~~ use. by the ryots.
3. Free g removal of dry fuel for bonafide use.
4. Free removal of muligrass for bonafide use by the villagers.

By Order and in the name of the
Governor of Mysore,

26-12-66

(M.W.Winston)
Under Secretary to Government,
Agriculture & Forest Department.

To

The Compiler, Mysore Gazette, Bangalore, for favour of publication in the gazette.

Copy to:

The Chief Conservator of Forests in Mysore, Bangalore.
The Divisional Commissioner, Mysore Division, Mysore.
The Deputy Commissioner, South Kanara, Mangalore.
The R-Revenue Department.
The Weekly Gazette.

26-12-66

(M.W.Winston)
Under Secretary to Government,
Agriculture & Forest Department.

hms/19-6/

ISSUED
9/1/
Date.....1967.

Draft 20

GOVERNMENT OF MYSORE

No.AFD 180 FAF 64 (ii) Mysore Government Secretariat,
'Vidhana Soudha'

Bangalore, dated: 9-1-67

NOTIFICATION.

In exercise of the powers conferred by section 4 of the Madras Forest Act, 1882 (Madras Act V of 1882), as in force in the Madras Area, the Government of Mysore hereby -

i) declares that it is proposed to constitute the lands in the Belthangady Taluk of South Kanara District, the situation and limits of which are specified in the schedule hereto annexed, as reserved forest;

ii) appoints the Assistant Commissioner, @ Puttur, to be the Forest Settlement Officer for purposes of clause (c) of the said section; and

iii) appoints the Divisional @ Forest Officer, Mangalore South Division, Mangalore, to attend on behalf of the Government at the inquiry conducted by the said Forest Settlement Officer.

Under section 14 of the said Act, the Government of Mysore hereby appoints the Deputy Commissioner, of South Kanara District to hear appeals on any orders passed by the Forest Settlement Officer under sections 11, 12 and 13 of the said Act.

SCHEDULE

Name of the District .. South Kanara.
Name of the Taluk .. Belthangady.
Name of the Village .. Bekya.
Name of the Block .. Porkala Reserve Forest Extn.
Survey field No. .. 69/1
Approximate area .. 56.15 acres.

BIT NO.I.

North: Starting from the Porkala Reserve Forest cairn, the lines of the proposed ~~km~~ block runs in southerly direction, passes through cairn No.1 and meets cairn No.2 at a distance of 1425 links, adjoins the kumkees of locally called Mithadi Byle. Thence west through cairn No.3, meets cairn No.4 at a distance of 669 links, which point is 330 links south to cairn No.5. Thence north west to cairn No.6 at a distance of 853 links, and meets R.F.cairn ~~Km~~ in northerly at a distance of 450 links. Thence east to the starting point cairn ~~Km~~ at a distance of 1300 links.

Station No. From	To	Cairn No. From	To	Bearings in F.@.	Distance in links.
1	2	0	1	178	735
2	3	1	2	184½	690
3	4	2	3	253½	377
4	5	3	4	248	292
5	6	4	5	345	330
6	7	5	6	327	853
7	8	6	28 R.F.	351	450
8	1	28 R.F.C.- 1 St.point.		82	1300

contd.2.

203.

BIT NO.II.

North: Starting from the Porkala Reserve Forest cairn , the line meets cairn No.1 of the proposed block at a distance of 200 links. Thence south through cairn No.2 to 5, the line meets cairn No.6 at a distance of 1463 links, adjoins the kumkies of locally called 'Kalangalodi Byle'

Station No. From	To	Cairn No. From	To	Bearings in F. B.	Distance in links.
1	2	0	1	153	200
2	3	1	2	160	300
3	4	2	3	166	377
4	5	3	4	147	246
5	6	4	5	178½	285
6	7	5	6	169	255.

East: Thence east to cairn No.7 at a distance of 886 links Thence the line of the proposed block runs on the kumkie limits of Palthimar Byle passes through cairn Nos. 8 to 10, meets cairn No.11 at a distance of 3481 links, which point is 405 links south west to cairn No.12.

7	8	6	7	93	886
8	9	7	8	153½	1240
9	10	8	9	~~148~~ 156½	773
10	11	9	10	148	1148
11	12	10	11	161½	320
12	13	11	12	227	405

South: Thence north west to cairn No.13 at a distance of 313 links. Thence the line passes through cairn No.14 to 16 in north westerly and meets cairn No.17 at a distance of 1312 links, which is locally called Kurudel Byle. Thence north through cairn No.18, meets cairn No.19 at a distance of 770 links.

Station No. From	To	Cairn No. From	To	Bearings in F. B.	Distance inlinks.
13	14	12	13	322½	313
14	15	-	-	~~298~~ 293	275
15	16	13	14	299	115
16	17	14	15	274	200
17	18	15	16	288½	411
18	19	16	17	312	311
19	20	17	18	1	385
20	21	18	19	14	385

West: Thence north west through cairn Nos. 20 to 26 the line runs on the kumkee limits of Posaliga Byle meets cairn No.27 at a distance of 2808 links, which is situated on the eastern bank of 'Kajana Halla' stream, in Northerly direction, meets Porkala R.F. cain at a distance of 1140 links, which point is 350 links south west to station No.1 of the block.

contd.3.

21	22	19	20	316	~~615~~ 610
22	23	-	-	310	100
23	24	20	21	318	220
24	25	21	22	318	423
25	26	22	23	354	385
26	27	23	24	320½	325
27	28	24	25	310	218
~~28~~	29	25	26	308	327
29	30	26	27	310	200
30	31	-	-	341	390
31	32	-	-	346	400
32	33	R.F. cairn		359	350
33	1	R.F. cairn		62	350

~~Both~~ Both the bits I and II are joined by taking a tie line, ~~from~~ from cairn No.4 of bit I, at a bearing of 221 and over a length of 1150 links, joining cairn No. 7 of bit II.

Rights and concessions: Free removal of manure leaves and free grazing ~~x~~ are allowed inside the proposed block.

Water rights: Water right to Mithodi Ramanna Gowda, Between cairn No.22 and 23 of Bit II.

By Order and in the name of the
Governor of Mysore,

26-12-66

(M.W.Winston)
Under Secretary to Government,
Agriculture and Forest Department.

To

The Compiler, Mysore Gazette, Bangalore, for favour of publication in the Gazette.

Copy to:-

The Chief Conservator of Forests in Mysore, Bangalore.
The Divisional Commissioner, Mysore Division, Mysore.
The Deputy Commissioner, South Kanara, Mangalore.
The Revenue Department.
The Weekly Gazette.

26.12.66

(M.W.Winston)
Under Secretary to Government,
Agriculture and Forest Department.

hms/19-8/

ISSUED
Date 9/1/1967

Draft 25

GOVERNMENT OF MYSORE

No.AFD 180 FAF 64 (iii) Mysore Government Secretariat,
'Vidhana Soudha'

Bangalore, dated: 9-1-67

NOTIFICATION.

In exercise of the powers conferred by section 4 of the Madras Forest Act, 1882 (Madras Act V of 1882), as in force in the Madras Area, the Government of Mysore hereby -

i) declares that it is proposed to constitute the lands in the Belthangady Taluk of South Kanara District, the situation and limits of which are specified in the schedule hereto annexed, as reserved forest;

ii) appoints the Assistant Commissioner/Puttur to be the Forest Settlement Officer for purposes of clause (c) of the said section; and

iii) appoints the Divisional Forest Officer, Mangalore South Division, Mangalore, to attend on behalf of the Government at the inquiry conducted by the said Forest Settlement Officer.

Under section 14 of the said Act, the Government of Mysore hereby appoints the Deputy Commissioner, of South Kanara District o hear appeals on any orders passed by the Forest Settlement Officer under sections 11, 12 and 13 of the said Act.

vide addendum no. FFD 87 FAF 76 dt. 10-6-67

SCHEDULE.

Name of the District .. South Kanara.
Name of the Taluk .. Belthangady.
Name of the Village .. Shibaje.
Name of the Block .. Shirady-Shisla R.F.Extn.Block 1963
Survey No. field No. .. 184/1
AREA of the Block .. 369.90 acres.

Description of the boundary.

North: Starting from the cairn No.16 of the Shiradi Shisla reserve forest extention 1, the line runs easterly to C.No.17 at a distance of 1150 links. Thence south east to cairn No.18 at a distance of 470 links, which point is 700 links south west to cairn No.19. Thence passes through cairn No.20 in north easterly direction, the block line meets cairn No.21 of the Shiradi - Shisla R.F. Extn. I, in north easterly at a distance of 1300 links. Thence south east to cairn No.164 of the Shirady-Shisla Reserve Forest at a distance of 1050 links, which point is 400 links south west to cairn No.163.

Station From	Station To	Cairn From	Cairn To	Bearings in F.B.	Distance in links.
73	74	16	17	112	1150
74	75	17	18	137	470
75	76	18	19	64	700
76	77	19	20	51	400
77	78	20	21	93	730
78	79	21	164	103	1050
79	80	164	163	44	400

East: Thence south through cairn Numbers 162 to 155 all along the boundary line of Shirady-Shisla reserve Forest, meets cairn No. at a distance of 4905 links, which point is 400 links west to cairn No.153. Thence passes through cairn Number 152 in south easterly meets Cairn No.151 at a distance of 1375 links. Thence the line of the proposed block runs through cairn numbers 150 to 140 in south easterly direction, meets cairn No.140 of the Shiradi-Shisla reserve forest, which is situated on the northern bank of Sampiyadi stream at a distance of 5320 links.

154

contd.2.

206.

Station No. From	To	Cairn No. From	To	Bearings in F. B.	Distance in Links.
80	81	163	162	165	700
81	82	162	161	172½	290
82	83	161	160	160½	500
83	84	160	159	177½	390
84	85	159	158	154	800
85	86	158	157	179½	800
86	87	157	156	165	400
87	88	156	155	143	300
88	89	155	154	177	725
89	90	154	153	99	400
90	91	153	152	141½	775
91	92	~~152~~ 152	~~151~~ 151	172½	600
92	93	151	150	170	250
93	94	150	149	163	770
94	95	149	148	158	400
95	96	148	147	169	700
96	97	147	146	173	300
97	98	146	145	167	500
98	99	145	144	177	500
99	100	144	143	159	400
100	101	143	142	175	300
101	102	142	141	157½	600
102	103	141	140	142	600

South: Thence the line of the proposed block runs along the northern bank of Sampiyadi stream in westerly direction, through station No.104 meets station No.105 at a distance of 1025 links. Thence north through station No.106 meets station No.107 at a distance of 905 links, which point is 328 links south east to cairn No.108. ~~Thence the line runs on the~~. Thence the line runs on the bank of Sampiyadi stream in westerly direction passes through station Nos.109 to 111, meets cairn No.1 of the proposed block, of Shiradi Ghisla Reserve Forest extn. 1963, which is situated on the northern side of Sampiyady stream at a distance of 5500 links. Thence north through cairn No.2 meets cairn No.3 at a distance of 438 links. Thence the block line runs on the kumkee limits of Arampade byle in easterly direction through cairn ~~Nos.4~~ Nos.4 to 8 meets cairn No.9 at a distance of 1470 links, which ~~point~~ is 397 links south east to cairn No.10. Thence north through cairn No.11, meets cairn No.12 at a distance of 670 links. Thence south east to cairn No.12 at a distance of 261 links. Thence the line runs through cairns No.14 to 17 in north easterly, meets cairn No.18 at a distance of 1246 links. Thence north west through cairn Nos.19 to 22, meets cairn No.23 at a distance of 2256 links, which point is 603 links east to cairn No.24. Thence to cairn No.25 at a distance of 649 links. Thence the line of the proposed block, passes through cairn No.26, meets cairn No.27 at a distance of 1230 links, adjoins the kumkee limits of 'Bengala Byle'. Then north west through cairn No.28 and 29 meets cairn No.30 at a distance of 644 links. Thence the line runs on the kumkee limits of Bengala Byle in south westerly through cairn No.31 and 32 & meets No.33 at a distance of 1580 links which point is 565 links east to cairn No.34.

Station No. From	To	Cairn No. From	To	Bearings in F. B.	Distance in links.
~~103~~ 103	104	--	--	265½	675
104	105	--	--	278½	350
105	106	--	--	339	275
106	107	--	--	20	630
107	108	--	--	308½	328
108	109	--	--	269½	1850
109	110	--	--	276½	~~1826~~ 1500
110	111	--	--	295	1325
111	1	0	1	311½	825
1	2	1	2	14	163
2	3	2	3	14½	275

contd.3.

3	4	3	4	93½	213
4	5	4	5	94	273
5	6	5	6	81	277
6	7	6	7	86	205
7	8	7	8	93½	283
8	9	8	9	106	219
9	10	9	10	57½	397
10	11	10	11	355½	385
11	12	11=	12	353	285
12	13	12	13	113	261
13	14	13	14	42½	269
14	15	14	15	38	263
15	16	15	16	34	241
16	17	16	17	34	210
17	18	17	18	38	263
18	19	19	19	349	451
19	20	19	20	317	273
20	21	20	21	301	463
21	22	21	22	331	490
22	23	22	23	330	579
23	24	23	24	252	603
24	25	24	25	148	649
25	26	25	26	233½	625
26	27	26	27	192	605
27	28	27	28	296	281
28	29	28	29	305½	200
29	30	29	~~30~~ 30	305½	163
30	31	30	31	225	535
31	32	31	32	227	695
32	33	32	33	294	350
33	34	33	34	203	565

West: Thence north through cairn Numbers 35 and 36 meets cairn No.37 at a distance of 1170 links. Thence the demarcation line runs on the kumkee limits of 'Thumbattaje Byle' in north easterly direction through cairn Nos.38 to 43 meets cairn No.44 at a distance of 2595 links. Thence north west through cairn No.45 to 47 meets cairn No.48 at a distance of 1270 links, adjoins the kumkees of locally called 'Thumbettaje Byle'. Thence north east ~~east~~ through cairn No.49 to 53 meets cairn No.54 at a distance of 2201 links, which point is 463 links south east to cairn No.55. Thence the line of the proposed block runs in north westerly direction, passes through cairn No.56 to 60 meets cairn No.61 at a distance of 1397 links. Thence south west through cairn No.62, and passes over cairn No.63 and 64 and meets cairn No.65 at a distance of 1353 links, which point is 461 links north east to cairn No.66. Thence the line of the proposed block ~~xxxx~~ runs in northerly direction through cairn Nos.67 to 82 meets R.F.cairn No.16 of ~~xxxx

54	55	54	55		316	463
55	56	55	56		306	240
56	57	56	57		246	227
57	58	57	58		294	225
58	59	58	59		301	258
59	60	59	60		280½	126
60	61	60	61		287	321
61	62	~~62~~ 61	~~62~~ 62		~~288~~ 215	~~348~~ 195
62	63	~~63~~ 62	~~63~~ 63		~~329~~ 206	~~325~~ 348
~~62~~ 63	64	63	64		228	395
64	65	64	65		189	415
65	66	65	66		248	461
66	67	66	67		303	264
67	68	67	68		6	553
68	69	68	69		338½	546
69	70	69	70		347	421
70	71	70	71		329	551
71	72	71	72		357	312
72	73	72	16	R.F.C.	357½	140

Rights:

1. Free removal of green manure leaves for bonafide use.
2. Free removal of dry fuel by villagers.
3. Free removal of muligrass for domestic use by villagers.
4. Free ~~xx~~ grazing of cattle by villagers.

By Order and in the name of the
Governor of Mysore,

26-12-61

(M.W.Winston)
Under Secretary to Government,
Agriculture and Forest Department.

To

The Compiler, Mysore, Gazette, Bangalore for favour of publication in the Gazette.

Copy to:-

The Chief Conservator of Forests in Mysore, Bangalore.
The Divisional Commissioner, Mysore Division, Mysore.
The Deputy Commissioner, South Kanara, Mangalore.
The Revenue Department.
The Weekly Gazette.

26.12.61

(M.W.Winston)
Under Secretary to Government,
Agriculture and Forest Department.

hns/19-8/

ISSUED
Date 9/1/1962

Draft

GOVERNMENT OF MYSORE

No.AFD 180 FAF 64 (iv) Mysore Government Secretariat,
'Vidhana Soudha'

Bangalore, dated: 9-1-67.

NOTIFICATION.

In exercise of the powers conferred by section 4 of the Madras Forest Act, 1882 (Madras Act V of 1882), as in force in the Madras Area, the Government of Mysore hereby-

i) declares that it is proposed to constitute the lands in the Karkal Taluk of South Kanara District, the situation and limits of which are specified in the schedule hereto annexed, as reserved forest;

ii) appoints the Assistant Commissioner, Coondapur to be the Forest Settlement Officer for purposes of clause (c) of the said section; and

iii) appoints the Divisional Forest Officer, Mangalore North Division, Coondapur to attend on behalf of the Government at the inquiry conducted by the said Forest Settlement Officer.

Under section 14 of the said ACT, the Government of Mysore hereby appoints the Deputy Commissioner, of South Kanara District to hear appeals on any orders passed by the Forest Settlement Officer under sections, 11, 12 and 13 of the said Act.

SCHEDULE

Name of the District .. South Kanara.
Name of the Taluk .. Karkal
Name of the Village .. Andar Village.
Name of the Block .. Andar Block.
Survey field Number .. S.No.157/3, 158/4B, 194/1-2, 195-1-2, 215/1, 201/1, 202/1, 213, 221/6, 246/1-2-3.
Area of the Block .. 48.30 acres.

Description of boundary.

North: Starting station No.0, the point to the south east of Madrady pattaland about 9 chains away the demarcation line runs due east from station No.0, to 3 over a distance of 1225 links and it turns to north east and proceeds from station No.3 to 5 over a distance of 605 links and again it turns to south east from station No.5 to 6 over a distance of 610 links. The bearing and distance from station to station are furnished below.

Station No. From	To	Bearings in degree.	Distance in links.
0	1	94	455
1	2	91	400
2	3	80	370
3	4	33	315
4	5	2	290
5	6	116	610

East: Then the demarcation line runs towards south from station No.6 to 7 over a distance of 235 links and it turns to south westerly direction and proceeds from station No.7 to 13 over a distance of 2135 links and again turns to south easterly direction and runs from station No.13 to 16 over a distance of 1590 links and once again it moves easterly direction and proceeds from station No.16 to 19 over a distance of 1340 links and then it turns to northeast from station No.19 to 20 over a distance of 680 links and finally it turns south east and proceeds from station No.20 to 23 over a distance of 1080 links and finishes the eastern boundary.

contd.2.

21.

The bearing and distance from station to station is given ~~overleaf~~ below.

Station No. From	To	Bearings in degree.	Distance in links.
6	7	170	235
7	8	253	375
8	9	171	250
9	10	251	610
10	11	180	280
11	12	256	335
12	13	249	285
13	14	145	350
14	15	125	420
15	16	143	820
16	17	51	540
17	18	89	400
18	19	103	400
19	20	15	680
20	21	119	520
21	22	145	220
~~22~~ 22	23	195	340

South:- Further the demarcation line runs towards west from station No.23 to 28 over a distance of 2060 links and turns to south from station No.28 to 30 over a distance of 1170 links and again it turns to westerly direction and runs from station No.30 to 34 over a distance of 1195 links. The bearings and distance from station to station are furnished below.

23	24	262	300
24	25	254	390
25	26	227	280
26	27	301	310
27	28	254	780
28	29	163	530
29	30	193	640
30	31	288	290
31	32	251	320
32	33	254	215
33	34	259	370

West:- Finally the demarcation line runs towards north from ~~station~~ station No.34 to 35 over a distance of 640 links and then turns to easterly direction from station No.35 to 37 over a distance of 690 links and again it turns to north from station No.37 to 39 over a distance of 1005 links and again it turns to westerly direction from station No.39 to 43 over a distance of 1195 links and finally it turns to north and moves from station No.43 to 0, over a distance of 1600 links and finishes the western boundary. The bearings and distances from station to station are furnished below.

Station No. From	To	Bearings in degree.	Distance in links.
34	35	350	640
35	36	72	310
36	37	73	380
37	38	5	585
38	39	4	420
39	40	293	375
40	41	275	370
41	42	279	180
42	43	~~344~~ 279	270
43	44	~~35~~ 344	~~255~~420
44	45	~~11~~ 35	~~405~~ 255
45	46	~~13~~ 11	~~330~~ 405
46	47	13	330
47	0	339	190

contd.3.

Right of way: Road A - P.W.D. road coming from Ajekar enters the block between cairn No.34 - 35 and runs through the block and quits ~~amongst~~ between cairn No.17-18 and goes to Shirlal.

Other rights:

1. Free grazing of cattle by the villagers.
2. ~~Free~~ Free removal of green manure leaves from the bonafide use by the ryots.
3. Free removal of dry fuel for the bonafide use by the ryots.
4. ~~Free~~ Free removal of muligrass for the bonafide use by the ~~ryots~~. ryots

By Order and in the name of the
Governor of Mysore,

Sd/- 12.66

(M.W.Winston)
Under Secretary to Government,
Agriculture & Forest Department.

To

The Compiler, Mysore Gazette, Bangalore for favour of publication in the Gazette.

Copy to:-

The Chief Conservator of Forests in Mysore, Bangalore.
The Divisional Commissioner, Mysore Division, Mysore.
The Deputy Commissioner, South Kanara, Mangalore.
The Revenue Department.
The Weekly Gazette.

Sd/- 12.66

(M.W.Winston)
Under Secretary to Government,
Agriculture & Forest Department.

hns/20-8/

Sd/-

ISSUED
Date 9/11 1967

GOVERNMENT OF MYSORE

Draft

212

No.AFD 180 FAF 64 (v)

Mysore Government Secretariat,
'Vidhana Soudha'

Bangalore, dated: 9-1-67

NOTIFICATION.

In exercise of the powers conferred by section 4 of the Madras Forest Act, 1882 (Madras Act V of 1882), as in force in the Madras Area, the Government of Mysore hereby-

i) declares that it is proposed to constitute the lands in the Belthangady Taluk of South Kanara District, the situation and limits of which are specified in the schedule hereto annexed, as reserved forest;

ii) appoints the Assistant Commissioner, Puttur, to be the Forest Settlement Officer for purposes of clause (c) of the said section; and

iii) appoints the Divisional Forest Officer, Mangalore North Division, Coondapur, to attend on behalf of the Government at the inquiry conducted by the said Forest Settlement Officer.

Under section 14 of the said Act, the Government of Mysore hereby appoints the Deputy Commissioner, of South Kanara District to hear appeals on any orders passed by the Forest Settlement Officer under sections 11, 12 and 13 of the said Act.

S C H E D U L E.

Name of the District	.	South Kanara.
Name of the Taluk	.	Belthangady
Name of the Village	.	Andinje & Mudkody.
Name of the Block	.	Andinje Block II.
Survey field No.	.	95/1 and 102/1.
Area of the Block	.	94.20 acres.

Description of boundaries.

North: Starting from station No.0, the boundary lines runs towards east to station No.1 over a distance of 1200 links. The bearings and distances from station to station are furnished below.

Station No. From	Station No. To	Degree in F. B.	Distance in links.
0	1	95	1200

East: Further the demarcation line runs towards south from station No.1 to 4 over a distance of 2925 links and moves to east from station No.4 to 6 over a distance of 710 links, and again it turns to south from station No.6 to 13 over a distance of 2995 links. The bearings and distances from station to station are furnished below.

1	2	179	1075
2	3	214	850
3	4	133	1000
4	5	77	290
5	6	87	420
6	7	206	410
7	8	88	400
8	9	187	390
9	10	220	280
10	11	182	700
11	12	169	230
12	13	106	585

South: Again the demarcation line turns towards south west from station No.13 to 17 to a distance of 2385 links and turns to north to station No.18 to a distance of 975 links and again it moves in north westerly direction from station No.18 to 20 over a distance of 900 links.

contd.2.

The bearings and distance from station to station are furnished below.

213

Station No. From	To	Degree in F. B.	Distance in links.
13	14	205	400
14	15	232	1025
15	16	276	210
16	17	253	750
17	18	353	975
18	19	317	300
19	20	273	600

West: Finally the demarcation line runs towards north east from station No.20 to 23 over a distance of 1405 links. Then moves to north from station No.23 to 25 over a distance of 1390 links, then again it moves to north west from station No.25 to 27 to a distance of 1286 links and proceeds towards north to station No.0, over a distance of 2428 links, and closes the traverse. The bearings and distance from station to station are furnished below.

20	21	56	500
21	22	45	710
22	23	56	195
23	24	334	800
24	25	37	590
25	26	293	862
26	27	332	424
27	28	34	350
28	29	14	135
29	30	340	956
30	0	26	987

Rights over the cart track and foot paths inside the block.

1. Venoor-Perady cart Track- A cart track coming from Venoor enters the block between cairn Nos.24 and 25 and runs towards north east and turns to west and comes out of the block between cairn No.26 and 27 and goes to Perady.

Foot Paths- Nooji Venoor Foot Path - A foot path coming from Nooji Bailu enters the block between cairn No.6 and 7 and runs through the block and joins Venoor Perady cart track inside the block near cairn No.26.

Perady Andinje foot paths - A foot path starting from Perady Venoor cart track inside the block near cairn No.26, runs towards south east through the block and quits the block between cairn Nos. 13 and 14 and goesx to Andinje.

Other rights:- 1. Free grazing of cattle by the villagess.
2. Free removal of green manure leaves for bonafide use by the ryots.
3. Free removal of dry fuel for bonafide use by the ryots.
4. Free removal of muli grass for bonafide use by the ryots.

By Order and in the name of the
Governor of Mysore,

26/12/66

(M.W.Winston)
Under Secretary to Government,
Agriculture & Forest Department.

ISSUED
9/1/1947.

To
The Compiler, Mysore Gazette, Bangalore for favour of publication in the Gazette.

Copy to:-
The Chief Conservator of Forests in Mysore, Bangalore.
The Divisional Commissioner, Mysore Division, Mysore.
The Deputy Commissioner, South Kanara, Mangalore.
The Revenue Department.
The Weekly Gazette.

26/12/66
M. W. WINSTON,
Under Secretary to Government,
Agriculture and Forest Department.

hns/20-8/

GOVERNMENT OF MYSORE

Draft

214.

No.AFD 180 FAF 64 (vi) Mysore Government Secretariat,
'Vidhana Soudha'

Bangalore, dated: 9-1-67

NOTIFICATION.

In exercise of the powers conferred by section 4 of the Madras Forest Act, 1882 (Madras Act V of 1882), as in force in the Madras Area, the Government of Mysore hereby-

i) declares that it is proposed to constitute the lands in the Belthangady Taluk of South Kanara District, the situation and limits of which are specified in the schedule hereto annexed, as reserved forest;

ii) appoints the Assistant Commissioner, Puttur, to be the Forest Settlement Officer for purposes of clause (c) of the said section; and

iii) appoints the Divisional ~~Commissioner~~ Forest Officer, Mangalore South Division, Mangalore to attend on behalf of the Government at the inquiry conducted by the said Forest Settlement Officer.

Under section 14 of the said Act, the Government of Mysore hereby appoints the Deputy Commissioner, of South Kanara District to hear appeals on any orders passed by the Forest Settlement Officer under sections 11, 12 and 13 of the said Act.

S C H E D U L E.

Name of the District .. South Kanara.
Name of the Taluk .. Belthangady Taluk.
Name of the Village .. Kaniyur Village.
Name of the Block .. M Kaniyur Block.
Survey field No. .. 228/2.
AREA .. 162.20 acres.

Description of boundaries.

North: Starting from cairn No.5 of the Kaniyur Block, the line runs due east to a distance of 540 links to cairn No.5A then turns due north east to a distance of 585 links to cairn No.6, where from the line runs due east to a distance of 3163 links upto cairn No.9. Thence the line of the proposed block runs on the kumki limits of Kudkoli Byle in north easterly direction through cairn No.10, meets cairn No.11 at a distance of 1745 links.

Station No. From	Station No. To	Cairn No. From	Cairn No. To.	Bearings in F.B.	Distance in links.
8	9	--	--	81	150
9	10	--	9 --	86½	100
10	11	5	~~5~~ 5A	78	290
11	12	--	--	44½	255
12	13	5A	6	48½	330
13	14	6	7	57	790
14	15	7	8	64	1265
15	16	8	9	78½	1118
16	17	9	10	28½	720
17	18	10	11	58½	1025

East: Thence south through cairn No.12, meets cairn No.13 at a distance of 1730 links, which point is 1060 links east to cairn No.14. Thence south to cairn No.15 at a distance of 816 links. Thence the line of the proposed block runs in south easterly direction meets cairn No.16 at a distance of 705 links. Thence passes through cairn No.17 to 19 meets cairn No.20 in south easterly at a distance of 2930 links, which point is 320 links north to cairn No.21. Thence north west through cairn No.22 to 24 ~~to~~ meets cairn No.25 at a distance of 3170 links, which point is 790 links north to cairn No.26.

contd.2.

215.

Station No. From	Station No. To	Cairn No. From	Cairn No. To.	Bearings in F. B.	Distance in links.
18	19	11	12	148	655
19	20	12	13	189	1075
20	21	13	14	268	1060
21	22	14	15	179	816
22	23	-	-	111½	225
23	24	15	16	107	480
24	25	16	17	166½	980
25	26	17	18	141	700
26	27	18	19	130	550
27	28	19	20	111½	700
28	29	20	21	196½	320
29	30	21	22	236½	635
30	31	22	23	302	395
31	32	23	24	314	1140
32	33	24	25	303½	1000
33	34	25	26	201½	790

South: Thence South through cairn Nos.27 to 29, meets cairn No.30 at a distance of 2300 links, adjoins the kumkies ~~of locally~~ called 'Halojy Byle' which point is 836 links east to cairn No.31.

locally

34	35	26	27	167½	360
35	36	27	28	173	550
36	37	28	29	210½	990
37	38	29	30	192	400
38	39	30	31	275	336

~~East~~ West: Thence north through cairn Nos.32 to 34 meets cairn No.35 at a distance of 2840 links. Thence west to cairn No.36 at a distance of 895 links. Thence the line of the proposed block runs to kumkee limits of 'Halajy Byle' in south westerly direction through cairn Nos.37 to 40 meets cairn No.1 of the proposed block at a distance of 3457 links. Thence north to cairn No.2 at a distance of 938 links, which point ~~is~~ is 830 links west to cairn No.3. Thence the line runs in northerly direction through cairn No.4, meets cairn No.5 at a distance of 1320 links.

Station No. From	Station No. To	Cairn No. From	Cairn No. To	Bearings in F. B.	Distance in links.
39	40	31	32	15	600
40	41	32	33	7	665
41	42	33	34	354	915
42	43	34	35	336	600
~~42~~ 43	44	35	36	262½	895
44	45	36	37	221½	437
45	46	37	38	226½	633
46	47	38	39	190½	562
47	48	39	40	232½	400
48	~~48~~ 1	40	1	258½	1425
1	2	1	2	9½	938
2	3	~~2~~ 2	3	83½	830
3	4	-	-	343	295
4	5	3	~~4~~ 4	354	400
5	6	-	-	20	200
6	7	-	-	19	200
7	8	4	5	23½	225

contd.3.

Rights and concessions:-

1. Panchayat Roads: 1. Halajy to Bandar (1 & 2)
2. Piligudu to Bandar. (3)

These three roads join together in the middle of the block and quite out between cairn Nos. 17 to 18.

Rights:- 1. Free removal of green manure leaves for bonafide use by the villagers.

2. Free removal of dry fuel by villagers.

3. Free removal of Mulgrass for domestic use by villagers.

4. Free grazing of cattle by villagers.

By Order and in the name of the
Governor of Mysore,

26.12.66

(M.W.Winston)
Under Secretary to Government,
Agriculture & Forest Department.

To

The Compiler, Mysore Gazette, Bangalore, for favour of publication in the gazette.

Copy to:

The Chief Conservator of Forests in Mysore, Bangalore.
The Divisional Commissioner, Mysore Division, Mysore.
The Deputy Commissioner, South Kanara, Mangalore.
The Revenue Department.
The Weekly Gazette.

ISSUED
9/1/1967

26.12.66

(M.W.Winston)
Under Secretary to Government,
Agriculture & Forest Department.

hms/20-8/

GOVERNMENT OF MYSORE

Draft

25.

No. AFD 180 FAF 64 (vii)

Mysore Government Secretariat,
'Vidhana Soudha'

Bangalore, dated: 9-1-67

NOTIFICATION.

In exercise of the powers conferred by section 4 of the Madras Forest Act, 1882 (Madras Act V of 1882), as in force in the Madras Area, the Government of Mysore hereby-

i) declares that it is proposed to constitute the lands of the Belthangady Taluk of South Kanara District, the situation and limits of which are specified in the schedule hereto annexed, as reserved forest;

ii) appoints the Assistant Commissioner, Puttur, to be the Forest Settlement Officer for purposes of clause (c) of the said section; and

iii) appoints the Divisional ~~Commissioner~~ Forest Officer, Mangalore South Division, Mangalore to attend on behalf of the Government at the inquiry conducted by the said Forest Settlement Officer.

Under section 14 of the said Act, the Government of Mysore hereby appoints the Deputy Commissioner, of South Kanara District to hear appeals on any orders passed by the Forest Settlement Officer under sections 11, 12 and 13 of the said Act.

S C H E D U L E

Name of the District .. South Kanara.
Name of the Taluk .. Belthangady.
Name of the Village .. Andinje village.
Name of the Block .. 'Andinje Block II 'A'
Survey Field Number .. S.No.95/1
Area of the block .. 45.30 acres.

Description of the boundary.

North: Starting from station Number 0, the point at the 6 ~~cairns~~ Chains east of Halekkibailu of Andinje village, the boundary line runs towards north east from station No.0 to 5 over a distance of 1250 links and turns to south east and runs on the same direction from station No.5 to 8 over a distance of 1300 links. The bearings and distances from station to station are furnished below.

Station Number From	= To	Bearings in F.B.	Distance in links.
0	1	46	300
1	2	63	225
2	3	70	195
3	4	98	290
4	5	82	240
5	6	139	620
6	7	108	280
7	8	102	400

East: Further the demarcation line runs towards south by the left side (western side) of venoor Naravi P.W.D. road from ~~south~~ station No.8 to 15 over a distance of 1880 links. The bearings and Distances from station to station are furnished below.

8	9	149	290
9	10	171	190
10	11	171	135
11	12	185	175
12	13	184	320
13	14	162	280
14	15	181	440

contd.2.

South: Again the demarcation line runs towards west and proceeds on north westerly direction from station No.15 to 19 over a distance of 1480 links and turns to south west direction and proceeds on the same direction from station No.19 to 26 over a distance of 2160 links. The bearings and distances from station to station are furnished below.

15	16	290	420
16	17	319	280
17	18	325	290
18	19	291	490
19	20	242	270
20	21	244	210
21	22	215	450
22	23	212	210
23	24	188	350
24	25	218	220
25	26	276	450

West: Finally the demarcation line runs towards north from station No.26 to 29 over a distance of 1260 links and turns to east and runs on the same direction from station No.29 to 31 over a distance of 1070 links and again it turns to north west and moves on the same direction from station No.31 to 0 over a distance of 1340 links and closes the traverse. The bearings and distances are given below.

26	27	333	310
27	28	4	600
28	29	0	350
29	~~28~~ 30	90	470
30	31	97	600
31	32	10	330
32	33	346	420
33	34	280	310
34	0	318	320

Rights of ways:

Maroli-Andinje Foot path: A foot path from Maroli, enters the block between cairn Nos.22-23 and moves towards north through the block and runs by the side of the demarcation line near cairn Nos.32 and 33 and byfurcates a branch of which goes out of the block between cairn Nos.32 and 33 and goes to Halekki. The other branch runs towards north east through the block, and quits the block between cairn Nos. 6 and 7 and goes to Andinje These foot path will be kept open for the public.

Other rights:

1. Free grazing of cattle by the villagers.
2. Free removal of green manure leaves for the bonafide use by the ryots.
3. Free removal of dyy fuel for the bonafide use by the ryots.
4. Free removal of muligrass for the bonafide use by the ryots.

By Order and in the name of the
Governor of Mysore,

ISSUED
Date 9/1/1937

20-12-

(M.W.Winston)
Under Secretary to Government,
Agriculture and Forest Department.

To
The Compiler, Mysore Gazette, Bangalore for favour of publication in the Mysore Gazette.

Copy to:
The Chief Conservator of Forests in Mysore, Bangalore.
The Divisional Commissioner, Mysore Division, Mysore.
The Deputy Commissioner, South Kanara, Mangalore.
The Revenue Department.
The Weekly Gazette.

M. W. WINSTON
Under Secretary

hns/20-8/

Draft 219

GOVERNMENT OF MYSORE

No.AFD 180 FAF 64 ~~(viii)~~ (Viii)

Mysore Government Secretariat,
'Vidhana Soudha'

Bangalore, dated: 9-1-67

NOTIFICATION.

In exercise of the powers conferred by section 4 of the Madras Forest Act, 1882 (Madras Act V of 1882), as in force in the Madras Area, the Government of Mysore hereby-

i) declares that it is proposed to constitute the lands in the Coondapur Taluk of South Kanara District, the situation and limits of which are specified in the schedule hereto annexed, as reserved forest;

ii) appoints the Assistant Commissioner, Coondapur, to be the Forest Settlement Officer for purposes of clause (c) of the said section; and

iii) appoints the Divisional Forest Officer, Mangalore North Division Coondapur, to attend on behalf of the Government at the inquiry conduct by the said Forest Settlment Officer.

Under section 14 of the said Act, the Government of Mysore hereby appoints the Deputy Commissioner, of South Kanara District to hear appeals on any orders passed by the Forest Settlement Officer under sections 11, 12 and 13 of the said Act.

Vide Addendum No. FFD 89 FAF 75 dt 2/4-5-1977

SCHEDULE

Name of the District	..	South Kanara.
Name of the Taluk	..	Coondapur.
Name of the Village	..	Shiroor, ~~Padurvery~~ Padurvery and Yodthare.
Name of the Block	..	'Byndoor R.F.Block'
Survey field No.	..	S.No.217/268 and 241 and 263/1
Area of the block	..	1499.55 acres.

Description of boundaries.

North: Starting from station No.81, the boundary line runs towards due north east to station No.90, over a distance of 4080 links. From station No.90 to 92, the demarcation line runs towards south over a length of 1840 links. Further the boundary line runs towards due east from station No.92 to 104, over a distance of 7180 links. Again the boundary line runs due north from station No. 104 to 123, over a distance of 14530 links. From station No.123 to 126, the line runs towards north east over a distance of 2140 links. The bearings and distances from station to station are furnished below.

Station Number From	To	Degree in F.B.	Distance in links.
81	82	35	320
82	83	58	495
83	84	121	325
84	85	77	350
85	86	51	500
86	87	318	410
87	88	348	200
88	~~89~~ 89	68	560
89	90	63	920
90	91	173	820
91	92	192	1020
92	93	99	765
93	94	97	400
94	95	58	390
~~95~~ 95	96	98	535
96	97	104	680
97	98	~~107~~ 167	930
98	99	108	460
99	100	66	230

contd.2.

100	101	108	580
101	102	100	580
102	103	128	310
103	104	65	1320
104	105	355	910
105	106	262	425
106	107	226	140
107	108	241	420
108	109	285	185
109	110	330	445
110	111	332	420
111	112	339	385
112	113	330	1040
113	114	64	525
114	115	32	1135
115	116	15	1375
116	117	322	950
117	118	340	735
118	119	297	1375
119	120	266	580
120	121	356	815
121	122	352	1000
122	123	352	1670
123	124	55	240
124	125	56	1000
125	126	56	900

East: Thence the boundary line runs towards south x east direction from station No.126 to 143 over a distance of 10,655 links. From station No.143 to 154 the boundary line runs towards south east along the 'Byndoor R.F.' line over a distance of 4035 links. Further the boundary line runs towards south west from station No.154 to 170, over a distance of 10,455 links. Further, the line runs due south from station No.170 to 171 over a distance of 575 links. Again the boundary line runs towards east from station No.171 to 189 over a distance of 10,875 links. Further the line runs towards south, along the 'Byndoor R.F.line' from station No.189 to 0, over a distance of 5190 links. The bearings and distances from station to station are furnished overleaf.

Station No. From	To	Bearings in F. B.	Distance in links.
126	127	161	600
127	128	161	620
128	129	158	900
129	130	158	820
130	131	92	765
131	132	92	380
132	133	155	615
133	134	154	725
134	135	104	545
135	136	101	700
136	137	101	300
137	138	98	325
138	139	94	170
139	140	151	150
140	141	146	1540
141	142	94	630
142	143	89	870
143	144	150	700
144	145	150	1225
145	146	150	480
146	147	150	165
147	148	150	100
148	149	150	265
149	150	153	260
150	151	155	160
151	152	153	175
152	153	151	150
153	154	148	355
154	155	246	560

contd.3.

155	156	215	470
156	157	216	340
157	158	342	470
158	159	256	755
159	~~160~~ 160	256	645
160	161	256	750
161	162	259	485
162	163	292	565
163	~~164~~ 164	251	525
164	165	245	485
165	166	218	260
166	167	212	1420
167	168	208	1090
168	169	212	985
169	170	235	650
170	171	154	575
171	172	59	1045
172	173	152	615
173	174	60	785
174	175	76	480
175	176	88	590
176	177	79	910
177	178	49	815
178	179	41	530
179	180	52	565
180	181	58	250
181	182	65	550
182	183	55	670
183	184	358	855
184	185	351	245
185	186	90	280
186	187	109	675
187	188	110	745
188	189	~~102~~ 101	270
189	190	152	330
190	191	150	620
191	192	168	955
192	193	205	360
193	194	185	385
194	195	172	465
195	196	235	135
196	197	240	200
197	198	225	340
198	199	180	240
199	200	185	450
200	0	185	510

South: Thence the boundary line runs towards due south west, from station No.0 to 30, over a distance of 21,300 links. The bearings and distances are furnished below.

0	1	264	130
1	2	222	1500
2	3	226	160
3	4	257	960
4	5	341	960
5	6	245	1750
6	7	155	610
7	8	257	390
8	9	261	520
9	~~10~~ 10	263	335
10	11	274	930
11	12	253	290
12	13	257	265
13	14	259	1160
14	15	271	1015
15	16	286	900
16	17	243	540
17	18	252	1340
18	19	243	1060
19	20	244	460
~~20~~ 20	~~21~~ 21	258	720
~~21~~ 21	~~22~~ 22	336	300

contd.4.

22	23	321	920
23	24	224	640
24	25	243	570
25	26	228	740
26	27	224	520
27	28	176	500
28	29	262	450
29	30	247	365

West: Thence the boundary line runs towards due north from station No.30 to 40, over a distance of 6340 links. Further the line runs towards south east, from station No.40 to 52, over a distance of 6080 links. Again the boundary line runs towards north from station No.52 to 66 over a distance of 6495 links. From station No.66 to 76 the boundary line runs towards due west, over a distance of 6215 links. Finally the boundary line runs towards due north from station No.76 to 81, over a distance of 2290 links. The bearings and distance from station to station are furnished below.

30	31	348	920
31	32	347	440
32	33	359	575
33	34	35	500
34	35	48	750
35	36	45	610
36	37	359	760
37	38	8	800
38	39	340	510
39	40	341	475
40	41	38	250
41	42	90	490
42	43	124	700
43	44	135	460
44	45	96	420
~~45~~ 45	46	49	610
46	47	114	500
47	48	127	310
48	49	125	470
49	50	125	1010
50	51	101	275
51	52	104	585
52	53	16	670
53	54	66	480
54	55	49	400
55	56	334	900
56	57	250	630
57	58	258	345
58	59	288	460
59	60	8	300
60	61	10	310
61	62	2	260
62	63	75	600
63	64	50	390
64	65	337	450
65	66	341	300
66	67	290	320
67	68	298	625
68	69	280	550
69	70	280	340
70	71	274	855
71	72	229	630
72	73	168	480
73	74	248	940
74	75	268	800
75	76	284	175
76	77	340	300
77	78	11	310
78	79	4	650
79	80	339	455
80	81	344	575

cont d.5.

27.

Rights of ways: Road: Starting from Byndoor. The west coast road enters the block between cairn No.15 and 16 and runs towards north and leaves the block between cairn No.101 and 102 and goes to Batkal.

Cart Track No.I- A branch of the west coast road inside the block, moves towards due north east and quits the block between cairn No.16 and 17 and goes to Menuberu.

Cart track No.II- Starting from west coast road, inside the block, runs towards west and leaves the block between cairn No.68 and 69 and goes to Salle Kulli.

Cart track No.III- Another branch of the west coast road, enters the block between cairn Nos.120 and 121 and runs towards due east and leaves the block between cairn Nos.140 and 141, and again it enters the block between cairn No.141 and 142 and quits the block between reserve forest cairn Nos.49 and 50 and goes to Thoudle.

Foot Path No.I - Starting from the west coast road, inside the Block, runs towards due west and quits the block between cairn No.21 and 22 and goes to the adjacent bailu.

Foot Path No.II-Starting from west coast road, inside the block and runs towards west and leaves the block between cairn No.38 and 39 and goes to bail.

All these roads, cart tracks and foot paths are kept open for the public use.

Other rights: 1. Free grazing of cattle by the Villagers.
2. Free removal of green mannure leaves for bonafide use by the ryots.
3. Free removal of dry fuel for bonafide use by the ryots.
4. Free removal of muligrass for bonafide use by the villagers.

By Order and in the name of the
Governor of Mysore,

26.12.66.

(M.W.Winston)
Under Secretary to Government,
Agriculture and Forest Department.

To

The Compiler, Mysore Gazette, Bangalore for favour of publication in the Gazette.

Copy to:

The Chief Conservator of Forests in Mysore, Bangalore.
The Divisional Commissioner, Mysore Division, Mysore.
The Deputy Commissioner, South Kanara, Mangalore.
The Revenue Department.
The Weekly Gazette.

26.12.66

(M.W.Winston)
Under Secretary to Government,
Agriculture & Forest Department.

hns/20-6/

ISSUED
Date 9/1/1967

224.

Draft

GOVERNMENT OF MYSORE

No.AFD 180 FAF 64 (ix) Mysore Government Secretariat,
'Vidhana Soudha'

Bangalore, Dated: 10-3-67

NOTIFICATION.

In exercise of the powers conferred by section 4 of the Madras Forest Act, 1882 (Madras Act V of 1882), as in force in the Madras Area, the Government of Mysore hereby -

i) declares that it is proposed to constitute the lands in the Karkal Taluk of South Kanara District, the situation and limits of which are specified in the schedule hereto annexed, as reserved forest;

ii) appoints the Assistant Commissioner, Coondapur, to be the Forest Settlement Officer for purposes of clause (c) of the said section; and

iii) appoints the Divisional Forest Officer, Mangalore North Division, Coondapur, to attend on behalf of the Government at the inquiry conducted by the said Forest Settlement Officer.

Under section 14 of the said Act, the Government of Mysore hereby appoints the Deputy Commissioner, of South Kanara District to hear appeals on any orders passed by the Forest Settlement Officer under sections, 11, 12 and 13 of the said Act.

S C H E D U L E.

ISSUED Dated 2-3-1967

Name of the District	.. South Kanara.
Name of the Taluk	.. Karkal
Name of the Village	.. Karanje Puchamogaru & Hosbettu.
Survey Field No.	..183/1, 117/1 and 106/1.
Name of the Block	.. Hosbettur R.F.Extn. Block.
Area of the Block	.. 147.00 acres.

BOUNDARY DESCRIPTION.

North: Starting from station No.11, the demarcation line runs on north east direction from station No.11-16 over a distance of 1730 links. Then further it turns south easterly direction and runs from station No.16-18 over a distance of 625 links. Then again turns to east and proceeds from station No.18-19 over a distance of 575 links. Then it again turns to due north and runs from station No. 19-21 over a distance of 585 links and it finishes the northern boundary.

The bearing and distance from station to station are furnished below

Station No. From	To.	Bearings in F. N.	Distance in links.
11	12	66	250
12	13	84	490
13	14	105	230
14	15	104	280
15	16	93	410
16	17	160	325
17	18	123	300
18	19	80	575
19	20	14	280
20	21	0	305

East: Further the demarcation line runs on south easterly direction from station No.21-24 over a distance of 1190 links. And turns to south east from station No.24-25 over a distance of 470 links. And again the demarcation line runs on south easterly direction from station No.25-32 over a distance of 2,180 links. And it turns on north westerly direction and crossing the village

contd.2.

boundary and runs from station No.32-33 over a distance of 270 links. And again turns to southwesterly direction and runs from station No. 33-34 over a distance of 260 links. Then it moves ~~from~~ due south and runs from station No.34-35 over a distance of 275 links. And it turns on south westerly direction and runs from station No.35-40 over a distance of 1645 links.

The bearings and distance of from station to station are furnished below.

21	22	121	280
22	23	130	500
23	24	111	410
24	25	157	470
25	26	391	290
26	27	215	315
27	28	173	415
28	29	154	440
29	30	155	330
30	31	176	200
31	32	200	190
32	33	297	270
33	34	249	260
34	35	176	275
35	36	235	290
36	37	233	245
37	38	198	360
38	39	192	400
39	40=	192	350

South: Again the demarcation line runs towards due west from station No.40 to 43 over a distance of 1245 links and turns to due north west and runs from station No.43 to 50 over a distance of 1980 links. Then it turns to north east and proceeds from station No.50-54 over a distance of 835 links. And again turns to north west and runs from station No.54-59 over a distance of 1045 links. Again it turns to south westerly direction and runs from station No.59-61 over a distance of 545 links. Then it turns to southern direction and moves from station 61-64 over a distance of 865 links. And then it runs on westerly direction from station No.64-67 over a distance of 1430 links. And then it turns to south and proceeds from station No.67-69 over a distance of 640 links and touches cairn No.41 of Hosbettur R.F. and runs along the R.F. Line upto Cairn No.40A and closes the traverse. The bearings and distances from station to station are furnished below.

40	41	262	775
41	42	274	240
42	43	282	230
43	44	317	235
44	45	315	260
45	46	313	155
46	47	353	260
47	48	329	340
48	49	340	395
49	50	337	335
50	51	65	310
51	52	26	150
52	53	29	175
53	54	32	200
54	55	353	210
55	56	324	180
56	57	306	250
57	58	296	230
58	59	287	175
59	60	275	~~195~~ 195
60	61	262	350
61	62	218	220
62	63	216	260
63	64	197	385
64	65	291	440
65	66	~~293~~ 291	370

contd.3.

66	67	266	620
67	68	208	350
68	69	203	290
69	70	293	780

West: Further the demarcation line runs north east direction and from station No.@ 70-3 (40A of Hosbettu Reserve Forest) over a distance of 1025 links and moves to east from station No.3-4 over a distance of 410 links. And again it turns on north east direction and proceeds from station No.4_8 over a distance of 1865 links. Then the demarcation line moves to due north from station No.8-11 over a distance of 855 links, and finishes the western boundary.

The bearings and distance from station to station are furnished below.

Station No. From	To	Bearing in F. B.	Distance in links.
(70)40A	1	57	385
1	2	58	405
2	3	27	235
3	4	102	410
4	5	56	500
5	6	30	475
6	7	54	650
7	8	79	240
8	9	22	330
9	10	15	225
10	11	8	300

Right of ways: Road coming from Moodabidri enters the block between cairn No.40A-1 passing through the block and goes ~~mmt~~ out of the block between cairn No.68-41 and goes to Bantwal.

2. Cart track - A cart track coming from Hosbettu enters the block between cairn No.47-48 and passing through the block between cairn No.38-39 and goes to Thakode.

Thakode Karanje Foot Path - A foot path coming from Thakode enters the block between cairn No.66-67 and runs through the block and No.66-67 and runs through the block and goes ~~mm~~ out between cairn No.4-5 to Karanje.

OTHER RIGHTS:

1. Free grazing of cattle by villagers.
2. Free removal of green manure leaves for bonafide ~~mm~~ use by the ryots.
3. Free removal of dry fuel for bonafide use by the villagers.
4. Free removal of Muligrass for bonafide domestic use by villagers.

By Order and in the name of the
Governor of Mysore,

18/2

(M.W.Winston)
Under Secretary to Government,
Agriculture & Forest Department.

To
The Compiler, Mysore Gazette, Bangalore for publication in the gazetee.

Copy to:-

The Chief Conservator of Forests in Mysore, Bangalore.
The Divisional Commissioner, Mysore Division, Mysore.
The Deputy Commissioner, South Kanara, Mangalore.
The Revenue Department.
The Weekly Gazette.

(M.W.Winston)
Under Secretary to Government,
Agriculture and Forest Department.

hms/23-8/

Draft

GOVERNMENT OF MYSORE

No.AFD 180 FAF 64 (x)

Mysore Government Secretariat,
'Vidhana Soudha'

Bangalore, dated: 10-3-67

NOTIFICATION.

In exercise of the powers conferred by section 4 of the Madras Forest Act, 1882 (Madras Act V of 1882), as in force in the Madras Area, the Government of Mysore hereby -

i) declares that it is proposed to constitute the lands in the Coondapur Taluk of South Kanara District, the situation and limits of which are specified in the schedule hereto annexed, as reserved forest;

ii) appoints the Assistant Commissioner, Coondapur, to be the Forest Settlement Officer for purposes of clause (c) of the said section; and

iii) appoints the Divisional Forest Officer, Mangalore North Division, Coondapur, to attend on behalf of the Government at the inquiry conducted by the said Forest Settlement Officer.

Under section 14 of the said Act, the Government of Mysore hereby appoints the Deputy Commissioner, of South Kanara District to hear appeals on any orders passed by the Forest Settlement Officer under sections, 11, 12 and 13 of the said Act.

SCHEDULE.

Name of the District..	South Kanara.
Name of the Taluk ..	Coondapur.
Name of the Village ..	Shankernarayana and ~~Kulanje~~. Kulanje
Name of the Block ..	Shankaranarayana Block II.
Area in acres. ..	86.00 acres (as per graph paper)
Survey field number ..	S.No.149 of Shankeranarayana S.No.115/1 of Kalanje village.

ISSUED
Date 10-3-1967

Description of boundary.

North: Starting from station No.0 a point on the north western side of the block, the boundary line runs towards north on easterly direction touching the station No.3 at a distance of 1135 links. Then the boundary line runs towards east of station No.9 passing the intermediate stations 4 to 8 a distance of 2,600 links. The distance was measured by a chain No.100 links (66 feet).

The bearings and distances are shown below.

Station No. From	To	Bearings in F. B.	Distance in links.
0	1	96	350
1	2	45	270
2	3	8	515
3	4	83	145
4	5	86	380
5	6	127	600
6	7	84	845
7	8	127	400
8	9	124	230

East: Then the boundary line runs on the eastern side of the block towards south, passing the intermediate stations 10 and 11 and then touches the station No.12 a distance of 825 links. The boundary line then, changes its course towards south east of the block to station No.19 passing the intermediate stations of 13 to 18 at a distance of 2200 links.

contd.2.

Station No. From	To	Bearings in F. B.	Distance in links.
9	10	200	260
10	11	228	210
11	12	201	355
12	13	152	200
13	14	125	360
14	15	128	430
15	16	167	300
16	17	183	260
17	18	124	250
18	19	201	400

South: Thence the boundary line runs towards south western direction of station No.21 passing the 20th station a distance of 470 links. Thence the line runs towards ~~xxx~~ north western direction to S.No.26 passing the intermediate station 22 to 25 a distance of 1325 links. Then it runs towards west, passing the 27th station to station No.28 a distance of 370 links. From there the boundary line runs to southern side on south westerly direction passing the intermediate stations from 29th to 38th a distance of 3415 links, before touching the station No.39 located on the Haladi river bank. Then the boundary line runs towards west along the river bank to station No.40 a distance of 1000 links.

19	20	247	200
20	21	242	270
21	22	299	220
22	23	325	260
23	24	344	350
24	25	331	125
25	26	306	370
26	27	266	220
27	28	267	150
28	29	201	285
29	30	200	285
30	31	189	285
31	32	147	200
32	33	226	275
33	34	226	265
34	35	224	350
35	36	219	265
36	37	220	220
37	38	198	385
38	39	196	360
39	40	265	1000

West: From station No.40 the demarcation line runs on the western side of the block to station No.44 passing the intermediate Station No.41 to 43 a distance of 1340 links. Then it runs north easterly direction to station No.48 passing the intermediate stations of 45 to 47 a distance of 1240 links. Then the boundary line runs on the western side of the block towards north, ultimately touches the station No.0 after passing through the intermediate station No.49 to 52 a distance of 2285 links.

40	41	23	600
41	42	19	285
42	43	344	225
43	44	351	230

contd.3.

44	45	31	265
45	46	44	210
46	47	44	450
47	48	35	315
48	49	337	455
49	50	304	205
50	51	322	630
51	52	21	355
52	0	344	580

Right of ways to be allowed: - Cart track - A cart track enters in between cairn No.26 and 27, runs towards north of the block and then exit in between cairn No.5 and 6 of the block.

OTHER RIGHTS:

1. Free grazing of cattle by Villagers.
2. Free removal of green leaves for the bonafide use by ryots.
3. Free removal of dry fuel for the bonafide use by ryots.
4. Removal of mulligrass for the bonafide purpose of ryots.

By order and in the name of the
Governor of Mysore,

18/2/57

(M.W.Winston)
Under Secretary to Government,
Agriculture & Forest Department.

To

The Compiler, Mysore Gazette, Bangalore, for favour of publication in the Gazette.

Copy to :-

The Chief Conservator of Forests in Mysore, Bangalore.
The Divisional Commissioner, Mysore Division, Mysore.
The Deputy Commissioner, South Kanara, Mangalore.
The Revenue Department.
The Weekly Gazette.

(M.W.Winston)
Under Secretary to Government,
Agriculture and Forest Department.

hms/23-2/

Draft

GOVERNMENT OF MYSORE

230

No.AFD 180 FAF 64 (xi)

Mysore Government Secretariat,
'Vidhana Soudha'

Bangalore, dated: 10-3-67

NOTIFICATION.

In exercise of the powers conferred by section 4 of the Madras Forest Act, 1882 (Madras Act V of 1882), as in force in the Madras Area, the Government of Mysore hereby-

i) declares that it is proposed to constitute the lands in the Karkal Taluk of South Kanara District, the situation and limits of which are specified in the schedule hereto annexed, as reserved forest;

ii) appoints the Assistant Commissioner, Coondapur, to be the Forest Settlement Officer for purposes of clause (c) of the said section; and.

iii) appoints the Divisional Forest Officer, Mangalore North Division, Coondapur, to attend on behalf of the Government at the inquiry conducted by the said Forest Settlement Officer.

Under section 14 of the said act, the Government of Mysore hereby appoints the Deputy Commissioner, of South Kanara District to hear appeals on any orders passed by the Forest Settlement Officer under sections 11, 12, and 13 of the said Act.

SCHEDULE.

ISSUED
Date 12 ... 1967

Name of the District	.. South Kanara.
Name of the Taluk	.. Karkal
Name of the Village	.. Kallamundkur, Puthige, Badagamijar.
Name of the Block	.. Kallamundkur Block.
Survey Field No.	.. S.No.30/1, 226/1 and 86/12, 133/7, 132/1.
Area	.. 237.50 acres.

Boundaries of the block.

North: Starting from station No.0 a point to the south about 1½ furlong from Kallamundkur hamlet, the demarcation line runs on south east direction from station No.0-2 over a distance of 990 links, and then it moves on north east direction and proceeds from station No.2-5 over a distance of 1290 links, and again it turns to east and runs from station No.5-8 over a distance of 2175 links, and from there it turns to due south from station No. 8-9 over a distance of 925 links, and again it turns on south east direction and proceeds from station No.9-11 over a distance of 1125 links, and once again it turns to south and runs from station No.11-12 over a distance of 1170 links, and turns easterly direction and proceeds from station No.12-13 touching to village boundary trajunction stone at station No.14 over a distance of 3320 links.

The bearings and distance are furnished below.

From station No.	to	Bearings in F.B.	Distance in links.
0	1	136	265
1	2	109½	725
2	3	58	490
3	4	32	300
4	5	24	500
5	6	100	1075
6	7	102	650
7	8	106½	450
8	9	183	925
9	10	124	455
10	11	109	670
11	12	171	1170
12	13	96	1040
13	14	94	~~[illegible]~~ 470

contd.2.

23.

14	15	108	1150
15	16	102½	200
16	17	137	160
17	18	88	300

East: Further the demarcation line runs on southerly direction and proceeds from station No.18 to 25 and touching the G.T.station. The total distance of 2715 links. Further the demarcation line moves on easterly direction from station 24-25 over a distance of 560 links, turns to north and moves from station 25-26 over a distance of 200 links. Then the demarcation line moves on north easterly direction from station 26-29 over a distance of 1150 links. Then it turns to south and moves from station No.29-31 over a distance of 660 links and touching the village boundary Puthige and Badaganijar, it turns to easterly direction and moves from station 31-33 along with the village boundary over a distance of 614 links. Further the demarcation line proceeds on south easterly direction from station 33-35 over a distance of 2240 links, and then turns south west and moves from station 35-37 over a distance of 890 links, and finally it turns to due south and moves from station 37-41 over a distance of 1780 links.

The bearings and distance from station to station are furnished below.

18	19	210	345
19	20	224	280
20	21	211	220
21	22	188	700
22	23	176½	520
23	24	156	650
24	25	85	560
25	26	9	200
26	27	65½	410
27	28	66	~~220~~ 320
28	29	71½	420
29	30	176½	470
30	31	179	190
31	32	85	214
32	33	39	400
33	34	159	890
34	35	134	1350
35	36	199	280
36	37	248	610
37	38	182	580
38	39	166	630
39	40	166½	290
40	41	185	280

South: Again the demarcation line runs on north west direction from station No.41-47 over a distance of 2625 links, and turns to north east direction and moves from station No.47-48 over a distance of 870 links. Then turns to north west and proceed to station No.48-49 over a distance of 840 links. Then it turns to south west direction and proceeds from station 49-50 over a distance of 1300 links. And further it turns to north west direction and proceeds from station 50-52 over a distance of 550 links, and once again turns to north east direction and proceeds from station No.52-54 over a distance of 1240 links. Then it turns to north west and proceeds from station No.54-55 over a distance of 320 links. And then proceeds towards west from station No.55-56 over a distance of 1265 links. Now it turns to south and moves from station No.56-57 over a distance of 570 links, and turns towards south west direction and moves from station 57-58 over a distance of 445 links. Then runs towards north west from station 58-59 over a distance of 580 links, and runs towards north from station No.59-64 over a distance of 2135 links, and turns towards south west and runs from station No.64-65 over a distance of 580 links. Then it runs towards south from station No.65-69 over a distance of 1590 links,

contd.2.

and turns on westerly direction and moves from station 69-71 over a distance of 1915 links and turns to north west direction from station No.71 to 72 over a distance of 125 links. Then it runs towards north easterly direction from station No.72-83 over a distance of 3945 links, and turns to northerly direction and proceeds from station 83-85 over a distance of 1240 links. And again it turns to westerly direction and proceeds from station No.85-89 over a distance of 1935 links. And then it turns towards north and proceeds from station No.89-92 over a distance of 780 links. And again it runs towards north west from station No.92-93 over a distance of 1,080 links, From there it proceeds towards south-westerly direction from station No.93-97 over a distance of 1860 links. And then turns to due north and proceeds from station No.97-98 over a distance of 1050 links and finally turns to south west and runs from station No.98-99 over a distance of 490 links. Then turns to north west and proceeds from station No.99-102 over a distance of 1320 links and moves towards west from station No.102-104 over a distance of 1100 links.

The bearing and distance of from station No. station is furnished below.

Station No. From	To	Bearings in F. B.	Distance in links.
~~42~~ 41	42	299½	325
42	~~43~~ 43	350	320
43	44	357	490
44	45	298	945
45	46	307	225
46	47	348	320
47	48	44	870
48	49	297	840
49	50	218	1300
~~50~~ 50	51	308	285
51	52	346½	270
52	53	36	410
53	54	36	830
54	55	315½	320
55	56	266	1265
56	57	188	570
57	58	237	445
58	59	306	580
59	60	6½	315
60	61	2	950
61	62	3	450
62	63	4½	200
63	64	6	220
64	65	247½	580
65	66	184½	190
66	67	194	300
67	68	192½	300
~~68~~ 68	~~69~~ 69	194	800
~~69~~ 69	70	~~192½~~ 282	1100
70	71	250	815
71	~~72~~ 72	323	125
72	73	29	500
73	74	15	~~280~~ 280
74	75	57	450
75	76	51	435
76	77	48	190
77	78	63	280
78	~~79~~ 79	61	~~640~~ 260
79	80	68	~~320~~ 320 640
80	81	45	~~260~~ 260
81	82	48½	~~320~~ 320
82	83	74	~~330~~ 330
83	84	358	~~580~~ 580
84	85	320	~~660~~ 660
85	86	274½	330
86	87	244	900

contd.4.

233.

87	88	255	285
88	89	282	420
89	90	341	300
90	91	2½	240
91	92	15	240
92	93	290	1080
93	94	238	580
94	95	222	260
95	96	222	350
96	97	232	670
97	98	11	1050
98	99	239	490
99	100	309	320
100	101	312	550
101	102	306½	450
102	103	261½	850
103	104	250	250

East: Finally the demarcation line runs towards north westerly direction from station No.104-106 over a distance of 885 links. And turns to north easterly direction and moves from station No.106-0 and closes the traverse over a distance of 1220 links.

104	105	320	525
105	106	348½	360
106	107	~~24~~ 24	~~880~~ 880
107	0	44	340

Right of ways:- Cart Track - A cart track starting from Mayana bailu and enters the block between cairn No.93-94 and runs towards north west inside the block and quits out between cairn No.6-7 and goes to Kallamundkur.

Foot path: 1. A foot path coming from Badagamijar enters the block between cairn No.99-100 and runs through the boundary & upto cairn No. ~~105~~ 103 and quits out between cairn No.2-3 and goes to Kallamandkur.

Foot path: 2. Mayana Kairdo ~~the~~ foot path- This foot path enters the block between cairn No.93-94 and runs through the block and quits out between cairn No.12-13.

Foot path 3: Mayana Giddabettu foot path - This foot path enters the block between cairn No.84-85 and runs through the block and quits out between cairn No.22-23.

OTHER RIGHTS:
1. Free grazing of cattle by villagers inside the block.
2. Free removal of green manure leaves for the bonafide use by the ryots.
3. Free removal of dry fuel for the bonafide use by the ryots.
4. Free removal of muligrass for the bonafide use by the ryots.

By Order and in the name of the
Governor of Mysore,

(M.W.Winston)
Under Secretary to Government,
Agriculture and Forest Department.

To
The Compiler, Mysore Gazette, Bangalore, for publication in the gazette.

Copy to:

The Chief Conservator of Forests in Mysore, Bangalore.
The Divisional Commissioner, Mysore Division, Mysore.
The Deputy Commissioner, South Kanara District, Mangalore.
The Revenue Department.
The Weekly Gazette.

(M.W.Winston)
Under Secretary to Government,
Agriculture and Forest Department.

hns/23-8/

234

GOVERNMENT OF MYSORE

No. AFD 139 FAF 71

Mysore Government Secretariat,
Vidhana Soudha,

Bangalore, dated 9-12-1971.

ADDENDUM

Add the following word and Sy.Nos. against the item 'Survey field Nos' after the number '102/1' appearing in the Schedule of the Notification No. AFD 180 FAF 64(xii) dated 10-3-~~xxxx~~ 1967 published as S.O.1020 on pages 2345 to 2348 in Part IV-Section 2 e-II of the Mysore Gazette dated 8-6-1967 in respect of Mudkody Block and (ii) and the following words against the item, 'Name of the Village', appearing therein:-

(i) and 100/2A, 100/2B, 100/2C and 92/1.

(ii) and Ardinje.

By order and in the name of the
President of India,

S.N. Krishna Murthy
9/12

(S.N.Krishna Murthy)
Special Officer & Ex-officio
Under Secretary to Government,
Agriculture & Forest Department.

To

The Compiler, Mysore Gazette, Bangalore, in duplicate, for publication in the Gazette and for supply of 25 printed copies of the Addendum direct to the Divisional Forest Officer, Survey & Demarcation, Mangalore.

Copies to:-

(1) The Chief Conservator of Forests (General) in Mysore, Bangalore.
(2) The Divisional Commissioner, Mysore.
(3) The Deputy Commissioner, S.Kanara, Mangalore.
(4) The Revenue Department.
(5) The Guard File.

dg/81210/

- - -

Draft 235

GOVERNMENT OF MYSORE

No.AFD 180 FAF 64 (xii)

Mysore Government Secretariat,
'Vidhana Soudha'

Bangalore, dated: 10.3.67

NOTIFICATION.

In exercise of the powers conferred by section 4 of the Madras Forest Act, 1882 (Madras Act V of 1882), as in force in the Madras Area, the Government of Mysore hereby-

i) declares that it is proposed to constitute the lands in the Belthangady Taluk of South Kanara District, the ~~xxxxx~~ situation and limits of which are specified in the schedule hereto annexed, as reserved forest;

ii) appoints the Assistant Commissioner, Puttur, to be the Forest Settlement Officer for purposes of clause (c) of the said section; and

iii) appoints the Divisional ~~Commissioner~~ Forest Officer, Mangalore North Division, Coondapur to attend on behalf of the Government at the inquiry conducted by the said Forest Settlement Officer.

Under section 14 of the said Act, the Government of Mysore hereby appoints the Deputy Commissioner of South Kanara, District to hear appeals on any orders passed by the Forest Settlement Officer under section 11, 12 and 13 of the said Act.

ISSUED
Dt. 10.3.1967

Vide addendum No. AFD 139 FAF 71 dt. 9-12-71

SCHEDULE

Name of the District .. South Kanara.
Name of the Taluk .. Belthangady
Name of the Village .. Mudkody
Name of the Block .. Mudkody Block.
Survey field No. .. 102/1
AREA of the Block .. 89.50 acres.

Description of Boundaries.

North: Starting from station No.0 a point to the right side of Venoor Nooyi Cart track, the demarcation line runs on north east direction from station No. 0 to 4 over a distance of 1,670 links. And moves to easterly direction from station No.4-5 over a distance of 210 links. Then further it turns to south easterly direction ~~xx~~ and runs from station No.5-6 over a distance of 400 links. Then again turns to east and proceeds from station No.6-7 over a distance of 240 links. Then it again turns to north easterly direction and runs from station No.7-8 over a distance of 400 links. Then it ~~xxxxx~~ turns towards east from station No.8-9 over a distance of 510 links and finishes the northern boundary.

The bearing and distance from station to station are furnished below.

Station No. From	To	Degree in F.B.	Distance in links.
0	1	55	310
1	2	38	240
2	3	59	840
3	4	66	280
4	5	103	210
5	6	170	400
6	7	99	240
7	8	24	400
8	9	90	510

contd.2.

236

East: Further the demarcation line runs due south direction from station No.9-10 over a distance of 390 links. And it turns on south westerly direction and runs from station No.10-12 over a distance (X) ~~and of~~ 12-13 over a distance of 560 links, and turns on easterly direction and runs from station No.13-14 over a distance of 295 links, and turns to south easterly direction and moves from station No.14 to 19 over a distance of 2310 links, and again turns and runs on due south from station No.19-25 over a distance of 2360 links and ~~form~~ finished the eastern boundary.

(X) of 975 links, and it turns to South and runs from station No. 1

The bearing and distance from station to station are furnished below.

Station No. From	To	Bearings in F. B.	Distance in links.
9	10	176	390
10	11	228	300
11	12	240	675
12	13	175	560
13	14	86	295
14	15	121	750
15	16	131	420
16	17	184	280
17	18	132	400
18	19	168	460
19	20	266	200
20	21	208	500
21	22	165	500
22	23	205	370
23	24	186	330
24	25	203	460

South: Again the demarcation line runs on westerly direction from station No.25-27 over a distance of 790 links. The bearing and distances from station N to station are furnished below.

25	26	280	510
26	27	301	280

West: Finally the demarcation line runs due north direction from station No.27-28 over a distance of 380 links, and it runs to north west direction from station No.28-29 over a distance of 370 links, and runs due north direction from station No.29-32 over a distance of 1100 links. Then again it turns to north west direction and proceeds from ~~station~~ station No.32-37 over a distance of 3,265 links and again it turns to northerly direction from station No.37-38 over a distance of 410 links, and it again turns to easterly direction from station No.38-39 over a distance of 750 links. Thence it turns due north direction from station No.39-0 over a distance of 720 links and finishes the traverse. The bearing and distance from station to station are furnished below.

Station No. From	To	Bearings in F. B.	Distance in links.
27	28	353	380
28	29	397	370
29	30	16	485
30	31	5	310
31	32	359	305
32	33	327	430
33	34	306	840
34	35	291	785
35	36	250	260
36	37	286	950
37	38	359	410
38	39	84	750
39	0	3	720

contd.3.

237

Right of ways:-

Cart track - A cart track coming from Venoor, enters the block between cairn No.1-2, runs through the block, and quits the block between cairn No. 10-11 and goes to Nooyi Bailu.

Foot Path: A foot path coming from Venoor, bifurcates in two parts, one enters the block between cairn No.36-37 and quits the block between cairn No.39-40 and joins the cart track. Another enters the block between cairn No.33-34 and goes out between cairn No.15-16 and goes to Nooyi

Other rights:

1. Free grazing of cattle by villagers.
2. Free removal of green manure leaves for bonafide use by the ryots.
3. Free removal of dry fuel for bonafide use by villagers.
4. Free removal of muligrass for bonafide domestic use by villagers.

By Order and in the name of the Governor of Mysore,

18/2/47

(M.W.Winston)
Under Secretary to Government,
Agriculture & Forest Department.

To

The Compiler, Mysore Gazette, Bangalore for favour of publication in the Gazette.

Copy to:-

The Chief Conservator of Forests in Mysore, Bangalore.
The Divisional Commissioner, Mysore Division, Mysore.
The Deputy Commissioner, South Kanara, Mangalore.
The Revenue Department.
The Weekly Gazette.

18/2

(M.W.Winston)
Under Secretary to Government,
Agriculture & Forest Department.

hms/24-2/

Draft

GOVERNMENT OF MYSORE

238

No.AFD 180 FAF 64 (xiii)

Mysore Government Secretariat,
'Vidhana Soudha'

Bangalore, Dated: 10.3.67

Notification.

In exercise of the powers conferred by section 4 of the Madras Forest Act, 1882 (Madras Act V of 1882), as in force in the Madras Area, the Government of Mysore hereby-

i) declares that it is proposed to constitute the lands in the Coondapur Taluk of South Kanara District, the situation and limits of which are specified in the schedule hereto annexed, as reserved forest;

ii) appoints the Assistant Commissioner, Coondapur, to be the Forest Settlement Officer for purposes of clause (c) of the said section, and

iii) appoints the Divisional Forest Officer, Mangalore North Division, Coondapur, to attend on behalf of the Government at the inquiry conducted by the said Forest Settlement Officer.

Under section 14 of the said Act, the Government of Mysore hereby appoints the Deputy Commissioner, of South Kanara District to hear appeals on any orders passed by the Forest Settlement Officer under sections 11, 12 and 13 of the said Act.

SCHEDULE

Vide Addendum on FFD 86FAF-76 dt 10-6-77

ISSUED Date 12.3.1967

Name of the District	..	South Kanara.
Name of the Taluk	..	Coondapur.
Name of the Village	..	Albady.
Name of the Block	..	Albady Block II.
Survey field No.	..	81
Area of the Block	..	151.00 Acres.

Description of the boundaries.

North: Starting from station No.0 a point on the north western side of the block, the demarcation line runs towards east, almost parallel to the Halady-Someshwar main road to station No.2, passing the intermediate station No.1 a total distance of 900 links on the ground. Thence the boundary line abruptly changes to southerly direction to station No.5 passing the intermediate station 3 and 4 a total distance of 1460 links. From station 5 the line runs to south eastern side of the block to station No.7, passing the intermediate station No.6 and then the direction changes to north eastern side of the block to station No.9, after passing the intermediate station No.8 a total distance of 1365 links. From station No.9, the line runs on south eastern direction to station No.11 passing the intermediate station No.10 a distance of 505 links, the direction then changes to north easterly direction to station No.20, after passing the intermediate stations from 12 to 19 a total distance of 3520 links, with the following distances and bearings.

Station No. From	To	Bearings in F. B.	Distance in links.
0	1	85	200
1	2	76	700
2	3	208	905
3	4	211	315
4	5	216	~~215 216 220~~ 240
5	6	144	~~240~~ 380
6	7	119	~~200~~ 495
7	8	67	~~4~~ 290
8	9	47	200
9	10	118	280

contd.2.

/3/

...ion No.46 the dem... passing the inte... links. From st... direction ... total dis... No.60

/2/

23.

10	11	126	225
11	12	54	425
12	13	104	200
13	14	84	720
14	15	63	385
15	16	63	345
16	17	25	175
17	18	69	440
18	19	69	470
19	20	30	360

East: From station No.20 the demarcation line runs towards southern side to station No.24, passing the intermediate stations from 21 to 23 a total distance of 1860 links. The bearings and distances are shown below.

20	21	155	345
21	22	160	460
22	23	194	615
23	24	190	440

South: From station No.24 the demarcation line runs almost to westerly direction to station number 26, passing the intermediate station of 25 a total distance of 1065 links. From 26th station the line runs in south westerly direction of 28th station, passing the middle stations of 27 a distance of 610 links. From 28th station the line further runs to station No.31 passing the intermediate stations of 29 and 30 a distance of 1550 links. From station 31 the line passing through station No.32 and 33 touches the 34th station and then changing the direction to south to station No.35, and then again the direction changes to west to station No.38, after passing the middle stations 36 and 37, a total distance of 2685 links. From station 38 the line runs in south western direction to station No.39 a distance of 635 links. Then the direction changes to south eastern direction to station No.40 a distance of 680 ... Further the line runs in eastern direction to station No. ... of 400 links, and then changes its course alm... to the original station to station No.42 ... distance ... From station No.42 the line runs ... block to station No.46 ... from 43 to 45 ... in west total distance of ... No. ... shown overleaf.

Station No. From	To	Bearings in F. B.	Distance in links.
24	25	286	625
25	26	285	440
26	27	237	400
27	28	243	210
28	29	174	555
29	30	197	435
30	31	214	560
31	32	250	420
32	33	261	280
33	34	262	355
34	35	205	375
35	36	302	400
36	37	269	330
37	38	296	525
38	39	238	635
39	40	123	680
40	41	97	400
41	42	188	565
42	43	215	400
43	44	234	640
44	45	242	455
45	46	246	875
46	47	283	900
47	48	317	390

t: From station No.46 the demarcation line runs almost in
therly direction No.54, passing the intermediate stations from
to 53 a total distance of 2795 links. From Stations No.54 the
arcation line further runs in northerly direction to station No.5
ssing th intermediate stations from 55 to 58 a total distance of
75 li of 460 links and then the direction changes to east to station No.60 a
stan side to station No.61 a distance of 460 links. The
demarcation line further changes the course to northern side of the
passing the intermediate stations of 62 and 63 and then ultimat
the original starting station No.0 over a distance of 1570 link
losing the traverse.

Station No. From	To	Bearings in F. B.	Distance in links.
48	49	46	750
49	50	34	660
50	51	33	400
51	52	36	340
52	53	50	370
53	54	30	275
54	55	343	400
55	56	1	290
56	57	318	260
57	58	331	300
58	59	325	225
59	60	81	460
60	61	54	460
61	62	359	490
62	63	341	380
63	0	13	700

240

HER RIGHTS:

Free grazing of cattle by the villagers.
Free removal of green manure leaves for bonafide use by the ryots.
Free removal of dry leaves and mulligrass for bonafide purposes of villagers.

By Order and in the name of the
Governor of Mysore,

(M.W.Winston)
Under Secretary to Government,
Agriculture and Forest Department.

e Compiler, Mysore Gazette, Bangalor for favour of publication in the Gazette.

py to:-

e Chief Conservator of Forestsin Mysore, Bangalore.
he Divisional Commissioner, Mysore Division, Mysore.
he Deputy Commissioner, South Kanara, Mangalore.
The Revenue Department.
The Weekly Gazette.

(M.W.Winston)
Under Secretary to Government
Agriculture and Forest Department.

s/24-8/

direction to reach the station No.37 at a dista
passing through the intermediate station 35 to
runs in north east direction to reach the stati
of 136 links. From that point the demarcation
east direction to station 39 at a distance of
line runs in north east direction to reach the
distance of 370 links. From there it runs in e
station 41 at a distance of 377 links. Thence
northern eastern direction a distance of 552 li
station 42. From there, it runs in south east
of 306 links to reach the station No.44, passi
intermediate station 43. Thence the line runs
o a distance of 480 links to reach the statio
ns in almost south west direction to reach
stance of 528 links. Again it runs in western
47 at a distance of 308 links. Again the
ection to reach the station No.48 a
Thence the line runs in t
stance of 296 links to reach the station
s almost in southern direction reach the st
29 links passing through the intermediate
e line runs in almost south easterly direct
reach the station 54, at a distance of 110
he intermediate station 52, 53. Thence the
astern direction to reach the station 55
rom that point onwards the line runs in nor
istance of 1218 links near Bajinadka byle to
assing through the intermediate stations 56
n northern direction to a distance of 390 li
.59. Thence the line runs in northern west
tation No.60 at a distance of 631 links. Agai
st direction to station No.61, at a distanc
there the line runs in almost northern direct
261 links to reach the station 62. From there
direction to a distance of 632 links to reach
line runs in northern direction to a distance
the station No.64. Thence the line runs in
'Doddadka Byle' to a distance of 1402 links,
intermediate stations 65 to 66, to reach the
that point the line continues in almost west
distance of 1266 links. Finally to reach the
point through the intermediate station No.68
starting point 69, which is at a distance of
from the cairn No.53/F of Pumale Reserve For

Station No. From	To	Bearings in F. B.	D
30	31	31	
31	32	43½	
32	33	49½	
33	34	49½	
34	35	20½	
35	36	3	
36	37	12	
37	38	38	
38	39	148	
39	40	55½	
40	41	94	
41	42	55	
42	43	111½	
43	44	120	
44	45	178½	
45	46		
46	47		
47	48		

...runs in almost south ...
a ...ance of 611 links passing th...
1 to ... from there it runs in south e...
...station No.5 at a distance of 784 links
...ediate station 4, and which comes near
the line runs near 'Adkabale byle' in almost
to reach the station No.11 at a distance of 1677
ough the intermediate station 6 to 10. From there
utherly direction to reach the station No.14 at a
links, passing through the intermediate stations
o.14 just falls on the eastern side of the foot path
ra byle' to Aranthodu. From there the line runs in
to station No.15 at a distance of 380 links.

1	206½	216
2	235	200
3	230½	195
4	142	305
5	131	479
6	217½	311
7	203½	408
8	220½	212
9	218	236
10	228½	200
11	209	310
12	185	338
13	192	455
14	170	730
15	106	380

...hence the demarcation line runs in south west direction to
...at a distance of 615 links. From there it runs in north
...to station No.18 at a distance of 628 links passing
...intermediate station No.17. From there, the line runs
...st direction to station No.19 at a distance of 853 links.
...line runs almost westerly direction to station No.21 at a
...682 links, passing through the intermediate station 20.
...the line runs in almost north west direction to station No.
...tance of 1964 links passing through the intermediate stations
...from there the line runs in south west direction to station
...distance of 435 links. From there it runs in almost north-
...tion to station No.30, at a distance of 1733 links, passing
...e intermediate stations 27 to 29 and which line come in
...allel to 'Bolthaje byle'.

Station No. From	To	Bearings in F. B.	Distance in links.
15	16	237	615
16	17	302	303
17	18	296½	325
18	19	229	853
19	20	285½	267
20	21	255	415
21	22	287	204
22	23	294	765
23	24	307½	780
24	25	302½	215
25	26	218½	435
26	27	305½	600
27	28	313½	350
28	29	306	188
29	30	299	595

...st Thence the boundary line runs in north east direction to
...tance of 215 links to reach the station No.31, which is situate
...rm No.55/1 of Pumale R.F. From that point onwards the line
...nues in the same north east direction along the demarcation li
...he old R.F. forming the common boundary, to a distance of 1081
...s to reach the station No.34, passing through the intermediate
...ion 32 to 33. From there the line runs in almost northern

contd.3.

49	50	148	164
50	51	165	365
51	52	117½	408
52	53	152	465
53	54	131½	235
54	55	106½	450
55	56	51	530
56	57	55½	363
57	58	34½	325
58	59	5½	390
60	60	314	631
61	61	38	693
62	62	345	261
63	63	78	[illegible]
64	65	358½	799
65	66	313½	526
66	67	31½	343
67	68	315½	533
		235½	774.

ys to be allowed:-

th - From 'Dasara bail' the foot path enters the
cairn Nos.5 and 6 and comes out between cairn numbers
goes to Aranthodu village.

ng of cattle by villagers.
l of green manure leave for bonafide use by the

l of dry fuel for the bonafide use by the villagers.

By Order and in the name of the
Governor of Mysore,

(M.W.Winston)
Under Secretary to Government,
Agriculture & Forest Department.

Mysore Gazette, Bangalore for favourof publication
e Gazette.

ervator of Forests in Mysore, Bangalore.
Commissioner, Mysore Division, Mysore.
ssioner, South Kanara, Mengalore.
rtment.
e.

(M.W.Winston)
Under Secretary to Government,
Agriculture and Forest Department.